

NOTICE!!

These documents have been scanned!

Do not place un-scanned documents beneath this notice!

Do not remove this notice from this file!

GPO Jacket No. 560-102
Print Order 61540
Rise Business Services, LLC
Job=AZ15 5/1/2019



Box Number= AZ15013



Claim Begin-End: AMC440148-AMC440152

1 Initial Receipt



AZ15013-2

AMC440098-AMC440515

**United States Department of the Interior
Bureau of Land Management**

DIV OF LANDS, MINRLS & ENERGY
ONE N CENTRAL AVE
PHOENIX, AZ 85004 -4427
Phone: 602-417-9200

Receipt

No: 3697997

Transaction #: 3802685	
Date of Transaction: 11/14/2016	
CUSTOMER:	
	STEVE F KAROLYI PO BOX 74353 PHOENIX, AZ 85087-1006 US

ENTERED
NOV 18 2016
BY: *[Signature]*

LINE #	QTY	DESCRIPTION	REMARKS	UNIT PRICE	TOTAL
1	5.00	LOCATABLE MINERALS / MINING CLAIMS-NEW, UNADJUD, ONE OR MORE AUTH NOS / NEW MINING CLAIMS LOCATION FEE CASES: AMC440148/\$37.00, AMC440149/\$37.00, AMC440150/\$37.00, AMC440151/\$37.00, AMC440152/\$37.00		- n/a -	185.00
2	5.00	LOCATABLE MINERALS / MINING CLAIMS-NEW, UNADJUD, ONE OR MORE AUTH NOS / NEW MINING CLAIM PROCESSING FEE CASES: AMC440148/\$20.00, AMC440149/\$20.00, AMC440150/\$20.00, AMC440151/\$20.00, AMC440152/\$20.00		- n/a -	100.00
3	5.00	LOCATABLE MINERALS / MINING CLAIMS-NEW, UNADJUD, ONE OR MORE AUTH NOS / NEW MINING CLAIMS MAINTENANCE FEE CASES: AMC440148/\$155.00, AMC440149/\$155.00, AMC440150/\$155.00, AMC440151/\$155.00, AMC440152/\$155.00		- n/a -	775.00
TOTAL:					\$1,060.00

PAYMENT INFORMATION			
NOTE: Items will appear on credit card statement as "Bureau of Land Mgmt CO".			
1	AMOUNT:	1060.00	POSTMARKED: N/A
	TYPE:	CREDIT CARD	RECEIVED: 11/14/2016
	NAME:	KAROLYI, STEVE F PO BOX 74353 PHOENIX AZ 85087-1006 US	
	CARD NO:	XXXXXXXXXXXX5005	AUTH CODE: 130994

NAME ON CARD:	STEVE KAROLYI
EXPIRES:	01/2020
SIGNATURE:	

REMARKS

This receipt was generated by the automated BLM Collections and Billing System and is a paper representation of a portion of the official electronic record contained therein.

NOTICE!!

These documents have been scanned!

Do not place un-scanned documents beneath this notice!

Do not remove this notice from this file!

GPO Jacket No. 560-102
Print Order 61540
Rise Business Services, LLC
Job=AZ15 5/1/2019



Box Number= AZ15013



Claim Begin-End: AMC440148-AMC440152


2 Correspondence



AZ15013-2

AMC440098-AMC440515

USPS TRACKING#



First-Class Mail
Postage & Fees Paid
USPS
Permit No. G-10

9590 9402 1932 6133 9440 00

United States
Postal Service

RECEIVED
BLM AZ STATE OFFICE

2017 DEC 12 A 12:55

PHOENIX ARIZONA

• Sender: Please print your name, address, and ZIP+4® in this box •
U.S. DEPARTMENT OF THE INTERIOR
BUREAU OF LAND MANAGEMENT
ARIZONA STATE OFFICE
ONE NORTH CENTRAL AVENUE, SUITE 800
PHOENIX, AZ 85004-4427



SENDER: COMPLETE THIS SECTION

- Complete items 1, 2, and 3.
- Print your name and address on the reverse so that we can return the card to you.
- Attach this card to the back of the mailpiece, or on the front if space permits.

1.

KATHY O'TOOLE
 3139 W MORROW DR
 PHOENIX AZ 85027-4811
 AMC440148 PB 9200



9590 9402 1932 6123 9420 00

2. Article Number (Transfer from service label)

7017 0660 0000 3024 2611

COMPLETE THIS SECTION ON DELIVERY

A. Signature

X

Kathy O'Toole

 Agent Addressee

B. Received by (Printed Name)

Kathy O'Toole

C. Date of Delivery

12-9-17

 D. Is delivery address different from item 1? Yes
 If YES, enter delivery address below: No

3. Service Type

- Adult Signature
- Adult Signature Restricted Delivery
- Certified Mail®
- Certified Mail Restricted Delivery
- Collect on Delivery
- Collect on Delivery Restricted Delivery
- Insured Mail
- Priority Mail Express®
- Registered Mail™
- Registered Mail Restricted Delivery
- Return Receipt for Merchandise
- Signature Confirmation™
- Signature Confirmation Restricted Delivery

 Registered Mail Restricted Delivery
 (Maximum value \$500)



United States Department of the Interior



BUREAU OF LAND MANAGEMENT

Arizona State Office

One North Central Avenue, Suite 800

Phoenix, Arizona 85004-4427

www.blm.gov/az/

DEC 04 2017

In Reply Refer To:
3830 (9200) PB
AMC440148

CERTIFIED MAIL - RETURN RECEIPT REQUESTED No. 7017 0660 0000 3024 2611

DECISION

KATHY O'TOOLE : This decision affects those claims shown
3139 W MORROW DR : in the block below.
PHOENIX, AZ 85027-4811 :

AMC440152
GOLD PAYDAY #5

MINING CLAIMS DECLARED FORFEITED

The mining claims listed above have been declared forfeit as of September 1, 2017, for failure to timely file the required maintenance fee payment or small miner's maintenance fee waiver (waiver).

Claimants are required to pay an annual non-refundable maintenance fee of \$155 per 20 acres or portion thereof, or submit a waiver, on or before September 1 of each year. These requirements were established by 30 U.S.C. 28f-1, as amended, and 43 CFR 3834 and 3835.

Our records do not show receipt of a maintenance fee payment or small miner waiver filed on or before the due date. Therefore, the claims listed above are forfeit.

Reclamation Requirements

This decision does not relieve you of the liability for reclamation of all areas disturbed by your activities on lands covered by the subject mining claim(s) and/or site(s). After you complete the reclamation, you must notify the authorized officer of the appropriate surface managing agency so that the authorized officer may conduct a final site inspection and determine whether you may be released from liability. If you fail to reclaim the land to the satisfaction of the authorized officer,

the surface management agency may cite you for noncompliance under its surface management regulations. For land administered by the Bureau of Land Management (BLM), if you fail to reclaim the land to the satisfaction of the authorized officer as required in 43 CFR Subpart 3809, BLM will issue an order of noncompliance under 43 CFR 3809.601(a). If you fail to comply with the non-compliance order, BLM may take further action under 43 CFR 3809.604. Failure to conduct reclamation is a prohibited act that may subject you to criminal penalties. See 43 CFR 3809.605(h) and 43 CFR 3809.700.

Appeal Procedures

This decision may be appealed to the Interior Board of Land Appeals, Office of the Secretary, in accordance with the regulations contained in 43 CFR, Part 4, and the enclosed Form 1842-1. If an appeal is taken, your notice of appeal must be filed in this office (at the above address) within 30 days from receipt of this decision. The appellant has the burden of showing that the decision appealed from is in error.

If you wish to file a petition pursuant to regulation 43 CFR 4.21 (58 FR 4939, January 19, 1993) for a stay of the effectiveness of this decision during the time that your appeal is being reviewed by the Board, the petition for a stay must accompany your notice of appeal. A petition for a stay is required to show sufficient justification based on the standards listed below. Copies of the notice of appeal and petition for a stay **must** also be submitted to each party named in this decision and to the Interior Board of Land Appeals and to the appropriate Office of the Solicitor (see 43 CFR 4.413) at the same time the original documents are filed with this office. If you request a stay, you have the burden of proof to demonstrate that a stay should be granted.

Standards for Obtaining a Stay

Except as otherwise provided by law or other pertinent regulation, a petition for a stay of a decision pending appeal shall show sufficient justification based on the following standards:

- (1) The relative harm to the parties if the stay is granted or denied,
- (2) The likelihood of the appellant's success on the merits,
- (3) The likelihood of immediate and irreparable harm if the stay is not granted, and
- (4) Whether the public interest favors granting the stay.

Please include your AMC serial number(s) on all correspondence. If additional information is required, please call Pauline Brown at 602-417-9360.



Lucas Lucero
Deputy State Director
Lands, Minerals, and Energy Division

Enclosure

NOTICE!!

These documents have been scanned!

Do not place un-scanned documents beneath this notice!

Do not remove this notice from this file!

GPO Jacket No. 560-102
Print Order 61540
Rise Business Services, LLC
Job=AZ15 5/1/2019



Box Number= AZ15013



Claim Begin-End: AMC440148-AMC440152

3 Transfers



AZ15013-2

AMC440098-AMC440515

440148

When recorded return to:

Steve Karolyi
PO BOX 74353
Phoenix, AZ 85087

QUIT CLAIM DEED

For consideration of \$10.00 and other valuable considerations, I or we, Steve Karolyi, whose address is PO BOX 74353 Phoenix, AZ 85087, hereby quitclaim to: William Warren and/or Terri Warren
51802 HWY 60/89 #12
Wickenburg, AZ 85390

all right, title or interest in the following real property situated in La Paz County, Arizona:


Claim: AMC # 440149 Gold Payday #2, 20 Acre lode Claim
Legal Description: Township 5 N, Range 12 W, Section 10, SE Corridor
Exempt per A.R.S. 11-1134-A6

Executed this this 9th day of April, 2019

[Signature]
Grantor - Steve Karolyi

RECEIVED
DLM AZ STATE OFFICE
2019 APR 11 P 2:13
PHOENIX, ARIZONA

STATE OF Arizona
COUNTY OF Maricopa



This instrument was acknowledged before me this 9th day of April, 2019 by:

[Signature]

Notary Public

My Commission Expires: 3/27/2022

885/①
4426802

ENTERED
APR 24 2019
BY: RAM

Mine Finder Gold & Ranger Gold Exploration LLC

Attention: Bureau of Land Management

Please use the American Express credit card on file.

Sincerely,



Steve Karolyi

(623) 374-5413

4/5/19

RECEIVED
BLM AZ STATE OFFICE
2019 APR 11 P 2:13
PHOENIX, ARIZONA



MINE FINDER GOLD

Ranger Gold Exploration

P.O. Box 74353

Phoenix, AZ 85087

RECEIVED
BLM AZ STATE OFFICE

2019 APR 11 P 2:13

PHOENIX, ARIZONA

PHOENIX, AZ 852

10 APR 2019 PM 5 L



U.S. Department of Interior BLM
One North Central Ave ; suite 200
Phoenix, AZ 85004

85004-442700



United States Department of the Interior
Bureau of Land Management
 DIV OF LANDS, MINRLS & ENERGY
 ONE N CENTRAL AVE
 PHOENIX, AZ 85004 -4427
 Phone: 602-417-9200

Receipt

No: 4426802

Transaction #: 4545953	
Date of Transaction: 04/15/2019	
CUSTOMER:	
STEVE F KAROLYI PO BOX 74353 PHOENIX, AZ 85087-1006 US	

LINE #	QTY	DESCRIPTION	REMARKS	UNIT PRICE	TOTAL
1	1.00	LOCATABLE MINERALS / MINING CLAIMS- NOT NEW-UNADJUD, ONE AUTH NO. ONLY / MINING CLAIM MONEY RECEIVED CASES: AMC440149/\$30.00	TRF (1)	- n/a -	30.00
TOTAL:					\$30.00

PAYMENT INFORMATION				
NOTE: Items will appear on credit card statement as "Bureau of Land Mgmt CO".				
1	AMOUNT:	30.00	POSTMARKED:	N/A
	TYPE:	CREDIT CARD	RECEIVED:	04/15/2019
	NAME:	KAROLYI, STEVE F PO BOX 74353 PHOENIX AZ 85087-1006 US		
	CARD NO:	XXXXXXXXXXXX5005	AUTH CODE:	162494
	NAME ON CARD:	STEVE KAROLYI		
	SIGNATURE:	BY MAIL		

REMARKS

This receipt was generated by the automated BLM Collections and Billing System and is a paper representation of a portion of the official electronic record contained therein.

AMC 440741
AMC 440148
AMC 436641
AMC 449056
AMC 441142

When recorded return to:

Steve Karolyi
PO BOX 74353
Phoenix, AZ 85087

QUIT CLAIM DEED

For consideration of \$10.00 and other valuable considerations, I or we, Steve Karolyi, whose address is PO BOX 74353 Phoenix, AZ 85087, hereby quitclaim to: Rodger and Brenda Avery
P.O. Box 1104
Denison, TX 75021

all right, title or interest in the following real property situated in ^{Yavapai} ~~Maricopa~~ County, Arizona:

AMC # 440741 Mystic Gold #4, 20 Acre Placer Claim, Township 10 N, Range 2 W, Section 8, SE Corridor
Exempt per A.R.S. 11-1134-A6


Executed this this 21st day of MARCH, 2018



Grantor – Steve Karolyi

MAR 26 11 55 AM '18
MARICOPA COUNTY

STATE OF Arizona
COUNTY OF Maricopa

This instrument was acknowledged before me this 21st day of MARCH, 2018 by:


Notary Public

 ASHLEY SEWELL
Notary Public - State of Arizona
MARICOPA COUNTY
My Commission Expires
November 5, 2020

My Commission Expires: 11/5/2020

4122017

ENTERED
MAR 29 2018
BY: BDS

When recorded return to:

Steve Karolyi
PO BOX 74353
Phoenix, AZ 85087


QUIT CLAIM DEED

For consideration of \$10.00 and other valuable considerations, I or we, Steve Karolyi, whose address is PO BOX 74353 Phoenix, AZ 85087, hereby quitclaim to: Doug Minnich
7590 Versailles Rd
Covington, OH 45318

all right, title or interest in the following real property situated in La Paz County, Arizona:

AMC # 440150 Gold Payday #3, 20 Acre Lode Claim, Township 5 N, Range 12 W, Section 10, SE Corridor
AMC # 440151 Gold Payday #4, 20 Acre Lode Claim, Township 5 N, Range 12 W, Section 10, SE Corridor
Exempt per A.R.S. 11-1134-A6

Executed this this 21st day of MARCH, 2018




Grantor – Steve Karolyi

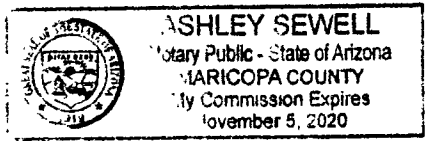
STATE OF Arizona
COUNTY OF Maricopa

RECORDED
MAR 26 P 1:55

This instrument was acknowledged before me this 21st day of MARCH, 2018 by:



Notary Public



My Commission Expires: 11/5/2020

When recorded return to:

Steve Karolyi
PO BOX 74353
Phoenix, AZ 85087

QUIT CLAIM DEED

For consideration of \$10.00 and other valuable considerations, I or we, Steve Karolyi, whose address is


PO BOX 74353 Phoenix, AZ 85087, hereby quitclaim to: Cullen and Sunny Demko
6003 Louis Dr
North Olmsted, OH 44070

all right, title or interest in the following real property situated in Maricopa County, Arizona:

AMC # 436645 Blue Wash Gold #3, 20 Acre Placer Claim, Township 4 N, Range 6 W, Section 19, NW
Corridor

Exempt per A.R.S. 11-1134-A6

Executed this this 21st day of MARCH, 2018




Grantor – Steve Karolyi

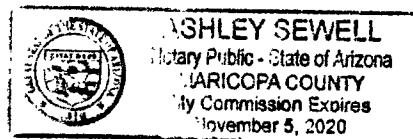
STATE OF Arizona
COUNTY OF Maricopa

MAR 26 10 33 AM '18

This instrument was acknowledged before me this 21st day of MARCH, 2018 by:



Notary Public



My Commission Expires: 11/5/2020

When recorded return to:

Steve Karolyi
PO BOX 74353
Phoenix, AZ 85087


QUIT CLAIM DEED

For consideration of \$10.00 and other valuable considerations, I or we, Steve Karolyi, whose address is PO BOX 74353 Phoenix, AZ 85087, hereby quitclaim to: Mugur Tolea
8 Braintree Court
Flemington, NJ 08822

all right, title or interest in the following real property situated in Maricopa County, Arizona:

Claim: AMC # 449058 BEL #5, 20 Acre Lode Claim, Township 4 N, Range 7 W, Section 21 NW Corridor Exempt per A.R.S. 11-1134-A6

Executed this this 21st day of MARCH, 2018




Grantor – Steve Karolyi

STATE OF Arizona
COUNTY OF Maricopa

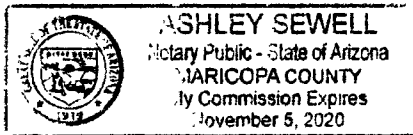
MAR 26 2018

This instrument was acknowledged before me this 21st day of MARCH, 2018 by:



Notary Public

My Commission Expires: 11/5/2020



When recorded return to:

Steve Karolyi
PO BOX 74353
Phoenix, AZ 85087

QUIT CLAIM DEED

For consideration of \$10.00 and other valuable considerations, I or we, Steve Karolyi, whose address is PO BOX 74353 Phoenix, AZ 85087, hereby quitclaim to: Rodger and Brenda Avery
P.O. Box 1104
Denison, TX 75021

all right, title or interest in the following real property situated in Maricopa County, Arizona:

AMC # 441143 Golden Pearl #1, 20 Acre Lode Claim, Township 4 N, Range 7 W, Section 15, SE Corridor
Exempt per A.R.S. 11-1134-A6

Executed this this 21st day of MARCH, 2018




Grantor – Steve Karolyi

STATE OF Arizona
COUNTY OF Maricopa

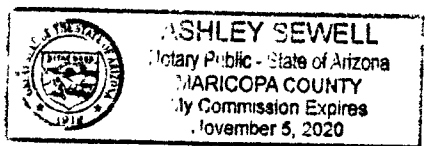
RECORDED
MAR 26 10 16 66
MARICOPA COUNTY

This instrument was acknowledged before me this 21st day of MARCH, 2018 by:




Notary Public

My Commission Expires: 11/5/2020






MIN
Ranger
P.O. B
Phoenix, AZ 85087



1000



85004

U.S. POSTAGE
PAID
BLACK CANYON CITY, AZ
85324
MAR 23 18
AMOUNT
\$1.42
R2304W119365-02

U.S. Department of Interior BLM
One North Central Ave Suite 800
Phoenix, AZ 85004-4427

RECEIVED
MAR 26 11 33
PHOENIX, ARIZONA

RECEIVED
2018 MAR 27 A 10:51
PHOENIX, ARIZONA

United States Department of the Interior
Bureau of Land Management
 DIV OF LANDS, MINRLS & ENERGY
 ONE N CENTRAL AVE
 PHOENIX, AZ 85004 -4427
 Phone: 602-417-9200

Receipt

No: 4122017

Transaction #: 4235537	
Date of Transaction: 03/27/2018	
CUSTOMER:	
STEVE F KAROLYI PO BOX 74353 PHOENIX, AZ 85087-1006 US	

LINE #	QTY	DESCRIPTION	REMARKS	UNIT PRICE	TOTAL
1	1.00	LOCATABLE MINERALS / MINING CLAIMS- NOT NEW-UNADJUD, ONE AUTH NO. ONLY / MINING CLAIM MONEY RECEIVED CASES: AMC440741/\$80.00	TRF/8	- n/a -	80.00
TOTAL:					\$80.00

PAYMENT INFORMATION			
NOTE: Items will appear on credit card statement as "Bureau of Land Mgmt CO".			
1	AMOUNT:	80.00	POSTMARKED: N/A
	TYPE:	CREDIT CARD	RECEIVED: 03/27/2018
	NAME:	KAROLYI, STEVE F PO BOX 74353 PHOENIX AZ 85087-1006 US	
	CARD NO:	XXXXXXXXXXXX5005	AUTH CODE: 120325
	NAME ON CARD:	STEVE KAROLYI	
	EXPIRES:	01/2020	
	SIGNATURE:		

REMARKS

This receipt was generated by the automated BLM Collections and Billing System and is a paper representation of a portion of the official electronic record contained therein.

United States Department of the Interior
Bureau of Land Management
 DIV OF LANDS, MINRLS & ENERGY
 ONE N CENTRAL AVE
 PHOENIX, AZ 85004 -4427
 Phone: 602-417-9200

Receipt

No: 4064088

Transaction #: 4175768	
Date of Transaction: 01/10/2018	
CUSTOMER:	
STEVE F KAROLYI PO BOX 74353 PHOENIX, AZ 85087-1006 US	

LINE #	QTY	DESCRIPTION	REMARKS	UNIT PRICE	TOTAL
1	1.00	LOCATABLE MINERALS / MINING CLAIMS- NOT NEW-UNADJUD, ONE AUTH NO. ONLY / MINING CLAIM MONEY RECEIVED CASES: AMC443768/\$20.00	TRANSFER (1)	- n/a -	20.00
TOTAL:					\$20.00

PAYMENT INFORMATION			
NOTE: Items will appear on credit card statement as "Bureau of Land Mgmt CO".			
1	AMOUNT:	20.00	POSTMARKED: N/A
	TYPE:	CREDIT CARD	RECEIVED: 01/10/2018
	NAME:	KAROLYI, STEVE F PO BOX 74353 PHOENIX AZ 85087-1006 US	
	CARD NO:	XXXXXXXXXXXX5005	AUTH CODE: 105436
	NAME ON CARD:	STEVE KAROLYI	
	EXPIRES:	01/2020	
	SIGNATURE:		

REMARKS

This receipt was generated by the automated BLM Collections and Billing System and is a paper representation of a portion of the official electronic record contained therein.

436641
438337
439388
440148

When recorded return to:

Steve Karolyi
PO BOX 74353
Phoenix, AZ 85087

QUIT CLAIM DEED

For consideration of \$10.00 and other valuable considerations, I or we, Steve Karolyi, whose address is

PO Box 74353 Phoenix, AZ 85087, hereby quitclaim to: Rhett Lynch
4640 W. Federal Way
Queen Creek, AZ 85142

all right, title or interest in the following real property situated in Maricopa County, Arizona:

Claim: AMC # 436643 Blue Wash Gold #1, 20 Acre Placer Claim
AMC # 436644 Blue Wash Gold #2, 20 Acre Placer Claim
Legal Description: Township 4N, Range 6W, Section 19, NW Corridor
Exempt per A.R.S. 11-1134-A6

RECEIVED
PLM AZ
2016 DEC 28 P 2:43
PHOENIX, ARIZONA


Executed this this 22nd day of December, 2016



Grantor – Steve Karolyi


STATE OF Arizona
COUNTY OF Maricopa

This instrument was acknowledged before me this 22nd day of December, 2016 by:



Notary Public

My Commission Expires:
November 5, 2020

 **ASHLEY SEWELL**
Notary Public in and for
State of Arizona
519618
My Commission Expires Nov 05, 2020

When recorded return to:

438337

Steve Karolyi
PO BOX 74353
Phoenix, AZ 85087

QUIT CLAIM DEED

For consideration of \$10.00 and other valuable considerations, I or we, Kenneth Moore, whose address is 34201 S. Luellen Dr. Black Canyon City, AZ 85324, hereby quitclaim to:

Steve Karolyi
P.O. Box 74353
Phoenix, AZ 85087

all right, title or interest in the following real property situated in Maricopa County, Arizona:

- Claims: AMC # 438343 T.P.B. #1, 20 Acre Lode Claim
- AMC # 438344 T.P.B. #2, 20 Acre Lode Claim
- AMC # 438345 T.P.B. #3, 20 Acre Lode Claim
- AMC # 438346 T.P.B. #4, 20 Acre Lode Claim
- AMC # 438347 T.P.B. #5, 20 Acre Lode Claim
- AMC # 438348 T.P.B. #6, 20 Acre Lode Claim

Legal Description: Township 2S, Range 7W, Section 14, NW & SW & NE & SE Corridor
Exempt per A.R.S. 11-1134-A6

Executed this this 17 day of Dec, 2016

PHOENIX, ARIZONA

2016 DEC 28 P 2:43

RECEIVED
CLERK OF SUPERIOR COURT

[Signature]

Grantor - Steve Karolyi

[Signature]
KENNETH MOORE


STATE OF Arizona
COUNTY OF Maricopa

This instrument was acknowledged before me this 17 day of Dec, 2016 by:

[Signature]

Notary Public

My Commission Expires: Dec 31, 2018



6

When recorded return to:

439388

Steve Karolyi
PO BOX 74353
Phoenix, AZ 85087

QUIT CLAIM DEED


For consideration of \$10.00 and other valuable considerations, I or we, Steve Karolyi, whose address is

PO Box 74353 Phoenix, AZ 85087, hereby quitclaim to: Steven Horsman
1002 Suden Circle
Chatfield, MN 55923

all right, title or interest in the following real property situated in Maricopa County, Arizona:

Claim: AMC # 439392 Vulture South #1, 20 Acre Placer Claim
Legal Description: Township 5N, Range 6W, Section 23, SW Corridor
Exempt per A.R.S. 11-1134-A6

Executed this this 22nd day of December, 2016




Grantor - Steve Karolyi

RECEIVED
FILM AT REC'D OFFICE
2016 DEC 28 P 2:43
PHOENIX, ARIZONA

STATE OF Arizona
COUNTY OF Maricopa


This instrument was acknowledged before me this 22nd day of December 2016 by:



Notary Public

My Commission Expires:

NOV. 5, 2020



①

When recorded return to:

440148

Steve Karolyi
PO BOX 74353
Phoenix, AZ 85087

QUIT CLAIM DEED

For consideration of \$10.00 and other valuable considerations, I or we, Steve Karolyi, whose address is

PO Box 74353 Phoenix, AZ 85087, hereby quitclaim to: Kathy O'Toole
3139 W Morrow Dr.
Phoenix, AZ 85027

all right, title or interest in the following real property situated in La Paz County, Arizona:

Claim: AMC # 440152 Gold Payday #5, 20 Acre Lode Claim
Legal Description: Township 5N, Range 12W, Section 11, SW Corridor
Exempt per A.R.S. 11-1134-A6

RECEIVED
PLM AT STATE OFFICE
2016 DEC 28 P 2:43
PHOENIX, ARIZONA


Executed this this 17 day of Dec, 2016



Grantor - Steve Karolyi


STATE OF Arizona
COUNTY OF Maricopa

This instrument was acknowledged before me this 17 day of Dec, 2016 by:



Notary Public

My Commission Expires: Dec 31, 2018




Mine Finder Gold & Ranger Gold Exploration LLC

Attention: Bureau of Land Management

Please use the American Express credit card on file.

Sincerely,



Steve Karolyi

(623) 374-5413

RECEIVED
BLM
2016 DEC 28 P 2:43
PHOENIX, ARIZONA

Mine Finder Gold

Ranger Gold Exploration

P.O. Box 74353

Phoenix, AZ 85087

PHOENIX AZ 852

27 DEC 2016 PM 7:1

1985 Ford F-100



Bureau of Land Management

One North Central Ave.

Suite 800

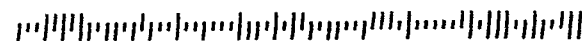
Phoenix, AZ 85004

PHOENIX, ARIZONA

2016 DEC 28 P 2:42

RECEIVED
ELM AZ
FICE

85004-442700



United States Department of the Interior
Bureau of Land Management
 DIV OF LANDS, MINRLS & ENERGY
 ONE N CENTRAL AVE
 PHOENIX, AZ 85004 -4427
 Phone: 602-417-9200

Receipt

No: 3731560

Transaction #: 3836913	
Date of Transaction: 12/29/2016	
CUSTOMER:	
STEVE F KAROLYI PO BOX 74353 PHOENIX, AZ 85087-1006 US	

LINE #	QTY	DESCRIPTION	REMARKS	UNIT PRICE	TOTAL
1	1.00	LOCATABLE MINERALS / MINING CLAIMS- NOT NEW-UNADJUD, ONE AUTH NO. ONLY / MINING CLAIM MONEY RECEIVED CASES: AMC438343/\$100.00	QCD - 10	- n/a -	100.00
TOTAL:					\$100.00

PAYMENT INFORMATION			
NOTE: Items will appear on credit card statement as "Bureau of Land Mgmt CO".			
1	AMOUNT:	100.00	POSTMARKED: N/A
	TYPE:	CREDIT CARD	RECEIVED: 12/28/2016
	NAME:	KAROLYI, STEVE F PO BOX 74353 PHOENIX AZ 85087-1006 US	
	CARD NO:	XXXXXXXXXXXX5005	AUTH CODE: 113761
	NAME ON CARD:	STEVE KAROLYI	
	EXPIRES:	01/2020	
	SIGNATURE:		

REMARKS

This receipt was generated by the automated BLM Collections and Billing System and is a paper representation of a portion of the official electronic record contained therein.

NOTICE!!

These documents have been scanned!

Do not place un-scanned documents beneath this notice!

Do not remove this notice from this file!

GPO Jacket No. 560-102
Print Order 61540
Rise Business Services, LLC
Job=AZ15 5/1/2019



Box Number= AZ15013



Claim Begin-End: AMC440148-AMC440152

4 Annual Filings



AZ15013-2 AMC440098-AMC440515

440148
438337

NOTICE OF INTENTION TO HOLD MINING CLAIMS/SITES

When Recorded Return Document to:

DOUG Minnick
7590 Versailles Rd
Covington, OH 45318

RECEIVED
BLM AZ STATE OFFICE
2019 JAN 28 P 1:27
PHOENIX, ARIZONA

Check here if this is a change of address.

Telephone: 937-844-0545

E-mail Address: breakingchains@yahoo.com

I (We) intend to hold the claims(s) and/or site(s) listed below for the calendar year 20 19, and I (We) have filed or will file a Notice of Intent to Hold in the county where the claim (s) is located.


Reason for filing a Notice of Intent to Hold instead of an assessment work filing (check one):

- Maintenance fee was paid to maintain claim(s) during this assessment year.
- Mill or tunnel sites.
- Claim(s) was located during the current assessment year.
- BLM has deferred assessment work (attach copy of decision granting deferment, or pending petition for deferment including date petition was filed.)

Line No.	AMC NUMBER	CLAIM/SITE NAME	COUNTY RECORDER DATA (If available)	TWP	RNG	SEC
1	440150	Gold Payday #3		5 N	12 W	10
2	440151	Gold Payday #4		5 N	12 W	10
3						
4						
5						
6						
7						
8						
9						
10						

436265
INTERESTED
FEB 05 2019
Form: MCF110
Revised July 2014
Page 1 of 2
BY: R Am

NOTICE OF INTENTION TO HOLD MINING CLAIMS/SITES
page 2



1. State of Arizona, County of La Paz

2. I (Name) Doug Mippnich

3. Reside at (Address) 7590 Versailles Rd

City Covington County Miami State OH Zip 45318 being duly sworn, depose and say that I am a citizen of the United States, more than eighteen years of age, that all of the facts set forth in this notice, subject to the provisions and penalties of 18 U.S.C. 1001 pertaining to the filing of false, fictitious, or fraudulent statements with the United States, are true and correct according to the best of my knowledge, information and belief.

4. Owner's name and address (If not shown in Items 1-3 above), _____

5. Dated: 12/20/2018 Signature: Doug Mippnich


Bureau of Land Management
Arizona State Office
www.blm.gov/az

No. of Claims: _____ x \$10 = _____
Check No: _____ Init. _____
Receipt No.: _____
For BLM Use Only

NOTICE OF INTENTION TO HOLD MINING CLAIMS/SITES

When Recorded Return Document to:

Doug Minnich
7590 Versailles Rd
Covington, OH 45318



Check here if this is a change of address.

Telephone: 937-844-0545

E-mail Address: breakingchains@yahoo.com


I (We) intend to hold the claims(s) and/or site(s) listed below for the calendar year 2019, and I (We) have filed or will file a Notice of Intent to Hold in the county where the claim (s) is located.

Reason for filing a Notice of Intent to Hold instead of an assessment work filing (check one):

- Maintenance fee was paid to maintain claim(s) during this assessment year.
- Mill or tunnel sites.
- Claim(s) was located during the current assessment year.
- BLM has deferred assessment work (attach copy of decision granting deferment, or pending petition for deferment including date petition was filed.)

Line No.	AMC NUMBER	CLAIM/SITE NAME	COUNTY RECORDER DATA (If available)	TWP	RNG	SEC
1	438337	Bumblebee Gold #1		10N	2E	17
2						
3						
4						
5						
6						
7						
8						
9						
10						

NOTICE OF INTENTION TO HOLD MINING CLAIMS/SITES
page 2



1. State of Arizona, County of Yavapai

2. I (Name) Doug Minnich

3. Reside at (Address) 7590 Versailles Rd

City Covington County Miami State OH Zip 45318 being duly sworn, depose and say that I am a citizen of the United States, more than eighteen years of age, that all of the facts set forth in this notice, subject to the provisions and penalties of 18 U.S.C. 1001 pertaining to the filing of false, fictitious, or fraudulent statements with the United States, are true and correct according to the best of my knowledge, information and belief.

4. Owner's name and address (If not shown in Items 1-3 above). _____

5. Dated: 12/20/2018 Signature: Doug I Minnich

Bureau of Land Management
Arizona State Office
www.blm.gov/az

No. of Claims: <u>1</u> x \$10 = _____
Check No: _____ Init. _____
Receipt No.: _____
For BLM Use Only

Doug. Minnick
7590 Versailles Rd.
Covington, OH. 45318

Bureau of Land Management
1 N. Central Ave. Suite 800
Phoenix, AZ 85004



RECEIVED
BLM AZ STATE OFFICE
2019 JAN 28 P 1:27
PHOENIX, ARIZONA

6500434427 C041



**United States Department of the Interior
Bureau of Land Management**

Receipt

DIV OF LANDS, MINRLS & ENERGY
ONE N CENTRAL AVE
PHOENIX, AZ 85004 -4427
Phone: 602-417-9200

No: 4362675

Transaction #: 4479899	
Date of Transaction: 02/01/2019	
CUSTOMER:	
DOUG MINNICH 7590 W VERSAILLES RD COVINGTON, OH 45318-9633 US	

LINE #	QTY	DESCRIPTION	REMARKS	UNIT PRICE	TOTAL
1	1.00	LOCATABLE MINERALS / MINING CLAIMS- NOT NEW-UNADJUD, ONE AUTH NO. ONLY / MINING CLAIM MONEY RECEIVED CASES: AMC438337/\$45.00	NOI 2018/3	- n/a -	45.00
TOTAL:					\$45.00

PAYMENT INFORMATION			
1	AMOUNT:	15.00	POSTMARKED: N/A
	TYPE:	CHECK	RECEIVED: 01/28/2019
	CHECK NO:	17-866018049	
	NAME:	MINNICH, DOUG 7590 W VERSAILLES RD COVINGTON OH 45318-9633 US	
2	AMOUNT:	30.00	POSTMARKED: N/A
	TYPE:	CHECK	RECEIVED: 01/28/2019
	CHECK NO:	17-866018050	
	NAME:	MINNICH, DOUG 7590 W VERSAILLES RD COVINGTON OH 45318-9633 US	

REMARKS

This receipt was generated by the automated BLM Collections and Billing System and is a paper representation of a portion of the official electronic record contained therein.

492

AMC 440149
438337

Form 3830-2
(January 2017)

UNITED STATES
DEPARTMENT OF THE INTERIOR
BUREAU OF LAND MANAGEMENT
MAINTENANCE FEE WAIVER CERTIFICATION

[Handwritten Signature]

FORM APPROVED
OMB NO. 1004-0114
Expires: January 31, 2020

SEE INSTRUCTIONS ON PAGE 2

- This small miner waiver is filed for the assessment year beginning on September 1, 2018 and ending on September 1, 2019.
- The undersigned and all related parties owned ten or fewer mining claims, mill, or tunnel sites located and maintained on Federal lands in the United States of America on September 1, 2018.
- The undersigned have performed the assessment work required by law for each mining claim listed prior to filing this waiver and understand that by filing this form, the undersigned must file an affidavit of assessment work with the Bureau of Land Management (BLM) by the December 30th following the filing of this waiver.
- The undersigned understand that if the assessment work obligation has not yet come due under 30 U.S.C. 28 (for those claims in their first assessment year only), a notice of intent to hold reciting this condition must be recorded by the December 30th following the filing of this waiver.
- The undersigned understand that mill and tunnel sites may also be listed on this waiver and be waived from payment of the maintenance fee, and that a notice of intent to hold for these sites is required to be filed with the BLM by the December 30th following the filing of this waiver.
- The undersigned understand and acknowledge that pursuant to 43 U.S.C. 1212 and 18 U.S.C. 1001, the filing or recording of a false, fictitious, or fraudulent document with the BLM may result in a fine of up to \$250,000, a prison term not to exceed five years, or both.
- The mining claims, mill or tunnel sites for which this waiver from payment of the maintenance fees is requested are:

CLAIM OR SITE NAME	BLM RECORDATION SERIAL NUMBER
1. <u>Gold Payday #3</u>	<u>AMC 440150 (913)</u>
2. <u>Gold Payday #4</u>	<u>AMC 440151</u>
3. <u>Bumblebee Gold #1</u>	<u>AMC 438337</u>
4.	
5.	
6.	
7.	
8.	
9.	
10.	

RECEIVED
BLM AZ STATE OFFICE
2018 AUG 28 P 12:53
PHOENIX, ARIZONA

The owner(s) (claimants) of the above mining claims and sites are:

Doug Minnich
(Owner's Name - Please Print)
7590 Versailles Rd
(Owner's Mailing Address)

Doug Z Minnich
(Owner's Signature)
Covington OH 45318
(City) (State) (Zip Code)

(Owner's Name - Please Print)

(Owner's Signature)

(Owner's Mailing Address)

(City) (State) (Zip Code)

(Owner's Name - Please Print)

(Owner's Signature)

(Owner's Mailing Address)

(City) (State) (Zip Code)

(Owner's Name - Please Print)

(Owner's Signature)

(Owner's Mailing Address)

(City) (State) (Zip Code)

(Continued on page 2)

483
ENTERED
SEP 10 2018
BY: *[Signature]*

[Handwritten initials]

DOUG Minnich
7590 Versailles Rd
Covington, OH 45318

COLUMBUS
OH 430
22 AUG '18
PM 5 L



Bureau of Land Management
1 N Central Ave Suite 800
Phoenix, AZ 85004-4427

PHOENIX, ARIZONA

2018 AUG 28 P 12:53

RECEIVED
BLM STATE OFFICE



DEPARTMENT OF THE INTERIOR
BUREAU OF LAND MANAGEMENT
MINING CLAIMS

Run Date/Time: 9/11/2018

MC Maintenance Fees Paid Through the BLM Pay Portal
(by Date Paid)

Page 118 Of 723

CBS Receipt: 4242201

Printed For Lead File # AMC440148

Agency Tracking ID: 1534983628

Assessment Year: 2019

Number of BLM Serial Nr: 29

Paid On: 8/23/2018

Total Amount Paid: \$4,495.00

Claim Name	BLM Serial No	Lead File No	Amount Paid
MARCOS GOLD #11	AMC436769	AMC436769	\$155.00
SUPERSTITION GOLD #3	AMC437926	AMC437918	\$155.00
SUPERSTITION GOLD #8	AMC437931	AMC437918	\$155.00
GOLD GEM #7	AMC438792	AMC438790	\$155.00
GOLD PAYDAY #1	AMC440148	AMC440148	\$155.00
GOLD PAYDAY #2	AMC440149	AMC440148	\$155.00
MYSTIC GOLD #5	AMC440742	AMC440738	\$155.00
MYSTIC GOLD #6	AMC440743	AMC440738	\$155.00
TIGER GOLD #1	AMC441146	AMC441142	\$155.00
SAN MARCOS EAST #2	AMC441677	AMC441666	\$155.00
GOLD GULCH #3	AMC443767	AMC443765	\$155.00
GOLD FIRE #4	AMC444590	AMC444587	\$155.00
GOLD PICK 5	AMC445614	AMC445604	\$155.00
GOLD PASS 1	AMC445618	AMC445604	\$155.00
GOLD PASS 3	AMC445620	AMC445604	\$155.00
GOLD PASS 4	AMC445621	AMC445604	\$155.00
MYSTIC GOLD #11	AMC446036	AMC446015	\$155.00
MYSTIC GOLD #12	AMC446037	AMC446015	\$155.00
BUMBLEBEE CREEK 4	AMC448936	AMC448935	\$155.00
BUMBLEBEE CREEK 5	AMC448937	AMC448935	\$155.00
OLD 1	AMC448944	AMC448935	\$155.00
BEL 1	AMC449056	AMC449056	\$155.00
BEL 2	AMC449057	AMC449056	\$155.00
BEER BOTTLE GOLD 2	AMC450136	AMC450135	\$155.00

NO WARRANTY IS MADE BY BLM FOR USE OF THE DATA FOR PURPOSES NOT INTENDED BY BLM

DEPARTMENT OF THE INTERIOR
BUREAU OF LAND MANAGEMENT
MINING CLAIMS

Run Date/Time: 9/11/2018

MC Maintenance Fees Paid Through the BLM Pay Portal
(by Date Paid)

Page 119 Of 723

GOLD GULCH #6	AMC450159	AMC450159	\$155.00
PEGASUS #3	AMC450163	AMC450159	\$155.00
WHN #1	AMC450167	AMC450159	\$155.00
BBG #1	AMC450663	AMC450663	\$155.00
BBG #2	AMC450664	AMC450663	\$155.00

United States Department of the Interior
Bureau of Land Management
 BUSINESS & SUPPORT SVCS DIV
 ONE N CENTRAL AVE SUITE 800
 PHOENIX, AZ 85004 -4427
 Phone: 602-417-9200

Receipt

No: 4242201

Transaction #: 4357631	
Date of Transaction: 08/22/2018	
CUSTOMER:	
STEVE KAROLYI P.O. BOX 74353 PHOENIX, AZ 85087 US	

LINE #	QTY	DESCRIPTION	REMARKS	UNIT PRICE	TOTAL
1	1.00	LOCATABLE MINERALS / MINING CLAIMS- NOT NEW-UNADJUD, ONE AUTH NO. ONLY / MINING CLAIM MONEY RECEIVED CASES: AMC436769/\$4495.00		- n/a -	4495.00
TOTAL:					\$4,495.00

PAYMENT INFORMATION			
NOTE: Items will appear on credit card statement as "BLM O Mining Claim".			
1	AMOUNT:	4495.00	POSTMARKED: N/A
	TYPE:	CREDIT CARD	RECEIVED: 08/22/2018
	NAME:	STEVE KAROLYI P.O. BOX 74353 PHOENIX AZ 85087 US	
	CARD NO:	XXXXXXXXXXXX5165	AUTH CODE: 612651
	NAME ON CARD:	STEVE KAROLYI	
	SIGNATURE:		

REMARKS

This receipt was generated by the automated BLM Collections and Billing System and is a paper representation of a portion of the official electronic record contained therein.

**DEPARTMENT OF THE INTERIOR
BUREAU OF LAND MANAGEMENT
MINING CLAIMS**

MC Maintenance Fees Paid Through the BLM Pay Portal

CBS Receipt: 3968381

Printed For Lead File # AMC440148

Agency Tracking ID: 1504203006

Assessment Year: 2018

Number of BLM Serial Nr: 43

Paid On: 08/31/2017

Total Amount Paid: \$6,665.00

Claim Name	BLM Serial No	Lead File No	Amount Paid
MIDWAY GOLD #4	AMC420465	AMC420457	\$155.00
GOLD PAN #1	AMC435961	AMC435956	\$155.00
BLUE WASH GOLD #3	AMC436645	AMC436641	\$155.00
COPPER GULCH #3	AMC437918	AMC437918	\$155.00
MIDWAY GOLD #2	AMC437920	AMC437918	\$155.00
MIDWAY GOLD #3	AMC437921	AMC437918	\$155.00
MIDWAY GOLD #4	AMC437922	AMC437918	\$155.00
SECRET CANYON #1	AMC437923	AMC437918	\$155.00
SUPERSTITION GOLD #2	AMC437925	AMC437918	\$155.00
SUPERSTITION GOLD #5	AMC437928	AMC437918	\$155.00
SUPERSTITION GOLD #7	AMC437930	AMC437918	\$155.00
SUPERSTITION GOLD #8	AMC437931	AMC437918	\$155.00
BUMBLEBEE GOLD #1	AMC438337	AMC438337	\$155.00
HIDDN TRSURE GOLD #3	AMC438349	AMC438349	\$155.00
HIDDN TRSURE GOLD #2	AMC438350	AMC438349	\$155.00
HIDDN TRSURE GOLD #3	AMC438351	AMC438349	\$155.00
TREASURE GOLD #4	AMC438352	AMC438349	\$155.00
GOLD GEM #6	AMC438791	AMC438790	\$155.00
GOLD GEM #7	AMC438792	AMC438790	\$155.00
VULTURE SOUTH #6	AMC439397	AMC439388	\$155.00
BUMBLEBEE CREEK #6	AMC439805	AMC439800	\$155.00
BUMBLEBEE CREEK #7	AMC439806	AMC439800	\$155.00
SAN MARCOS WEST #1	AMC439810	AMC439800	\$155.00
SAN MARCOS WEST #3	AMC439812	AMC439800	\$155.00
SAN MARCOS WEST #6	AMC439815	AMC439800	\$155.00
GOLD PAYDAY #1	AMC440148	AMC440148	\$155.00
GOLD PAYDAY #2	AMC440149	AMC440148	\$155.00
GOLD PAYDAY #3	AMC440150	AMC440148	\$155.00
GOLD PAYDAY #4	AMC440151	AMC440148	\$155.00
MYSTIC GOLD #2	AMC440739	AMC440738	\$155.00
MYSTIC GOLD #5	AMC440742	AMC440738	\$155.00
MYSTIC GOLD #6	AMC440743	AMC440738	\$155.00
MYSTIC GOLD #8	AMC440745	AMC440738	\$155.00
GOLDEN PEARL #2	AMC441144	AMC441142	\$155.00
GOLDEN PEARL #3	AMC441145	AMC441142	\$155.00
TIGER GOLD #3	AMC441148	AMC441142	\$155.00

Run Date: 09/05/17

Run Time: 02:33 PM

**DEPARTMENT OF THE INTERIOR
BUREAU OF LAND MANAGEMENT
MINING CLAIMS**

MC Maintenance Fees Paid Through the BLM Pay Portal

CBS Receipt: 3968381

Printed For Lead File # AMC440148

Agency Tracking ID: 1504203006

Assessment Year: 2018

Number of BLM Serial Nr: 43

Paid On: 08/31/2017

Total Amount Paid: \$6,665.00

Claim Name	BLM Serial No	Lead File No	Amount Paid
SAN MARCOS EAST #1	AMC441676	AMC441666	\$155.00
SAN MARCOS NORTH #1	AMC441679	AMC441666	\$155.00
GOLD STAMP	AMC442204	AMC442201	\$155.00
GOLD PEAK #6	AMC442210	AMC442201	\$155.00
GOLD GULCH #3	AMC443767	AMC443765	\$155.00
GOLD GULCH #4	AMC443768	AMC443765	\$155.00
GOLD GULCH #5	AMC443769	AMC443765	\$155.00

United States Department of the Interior
Bureau of Land Management
 BUSINESS & SUPPORT SVCS DIV
 ONE N CENTRAL AVE SUITE 800
 PHOENIX, AZ 85004 -4427
 Phone: 602-417-9200

Receipt

No: 3968381

14

Transaction #: 4078278	
Date of Transaction: 08/31/2017	
CUSTOMER:	
STEVE KAROLYI P.O. BOX 74353 PHOENIX, AZ 85087 US	

LINE #	QTY	DESCRIPTION	REMARKS	UNIT PRICE	TOTAL
1	1.00	LOCATABLE MINERALS / MINING CLAIMS- NOT NEW-UNADJUD, ONE AUTH NO. ONLY / MINING CLAIM MONEY RECEIVED CASES: AMC443768/\$6665.00		- n/a -	6665.00
TOTAL:					\$6,665.00

PAYMENT INFORMATION			
NOTE: Items will appear on credit card statement as "BLM O Mining Claim".			
1	AMOUNT:	6665.00	POSTMARKED: N/A
	TYPE:	CREDIT CARD	RECEIVED: 08/31/2017
	NAME:	STEVE KAROLYI P.O. BOX 74353 PHOENIX AZ 85087 US	
	CARD NO:	XXXXXXXXXXXX5165	AUTH CODE: 610375
	NAME ON CARD:	STEVE KAROLYI	
	EXPIRES:	04/2019	
	SIGNATURE:		

REMARKS

This receipt was generated by the automated BLM Collections and Billing System and is a paper representation of a portion of the official electronic record contained therein.

NOTICE!!

These documents have been scanned!

Do not place un-scanned documents beneath this notice!

Do not remove this notice from this file!

GPO Jacket No. 560-102
Print Order 61540
Rise Business Services, LLC
Job=AZ15 5/1/2019



Box Number= AZ15013



Claim Begin-End: AMC440148-AMC440152

5 Miscellaneous



AZ15013-2


AMC440098-AMC440515

Mine Finder Gold & Ranger Gold Exploration LLC

Attention: Bureau of Land Management

Please use the American Express credit card on file.

Sincerely,



Steve Karolyi

(623) 374-5413

RECEIVED
BLM
BUREAU OF LAND MANAGEMENT
GOLD MOUNTAIN DISTRICT
MONTANA

ATTC0110118

Mine Finder Gold

Ranger Gold Exploration

P.O. Box 74353


Phoenix, AZ 85087

RECEIVED
BLM AZ STATE OFFICE

2016 NOV 10 PM 2:48

PHOENIX, ARIZONA

Bureau of Land Management
One North Central Ave. Ste 800
Phoenix, AZ 85004



UNITED STATES DEPARTMENT OF THE INTERIOR
BUREAU OF LAND MANAGEMENT

MC NATIONWIDE CLAIMANT LISTING
July 06, 2017

Cust	AZ CLAIMANT	CA CLAIMANT	National Total
KAROLYI STEVE PO BOX 74353 PHOENIX, AZ 85087-1006	141	4	145
MINEFINDER GOLD PO BOX 74353 PHOENIX, AZ 85087-1006	2		2

NOTICE!!

These documents have been scanned!

Do not place un-scanned documents beneath this notice!

Do not remove this notice from this file!

GPO Jacket No. 560-102
Print Order 61540
Rise Business Services, LLC
Job=AZ15 5/1/2019



Box Number= AZ15013



Claim Begin-End: AMC440148-AMC440152

6 Location Notices-Amendments and Supporting Documents



AZ15013-2

AMC440098-AMC440515

MINING CLAIM STATUS REPORT

Data Entered: 18 Nov 16

MTP Checked By: _____

GEO Checked By: _____

LEAD SERIAL NUMBER: AMC 440148 thru AMC 440152

NUMBER OF CLAIMS & TYPE:

5 LODE
____ PLACER
____ ASSOCIATION PLACER
____ MILL SITE
____ TUNNEL SITE

CHARGES:

Location Fee @ \$37 = \$ 185.00
Processing Fee @ \$20 = \$ 100.00
Maintenance Fee @ \$155 = \$ 775.00
Add'l Maint Fee for Assoc Placer = \$ _____
SUBTOTAL \$ 1060.00
Other Fees \$ _____
Other Fees \$ _____
TOTAL \$ 1060.00

TOTAL ACREAGE: N/A Per Claim
(Placer Only)

NUMBER OF LOCATORS: 1

DOCUMENTS RECEIVED VIA: Over-the-Counter [] Mail [] **TIMELY FILED:** Yes [] No []

LEGAL DESCRIPTION: T 5N R 12W SEC 10,11
T _____ R _____ SEC _____
T _____ R _____ SEC _____
T _____ R _____ SEC _____
T _____ R _____ SEC _____

BLM [] FOREST SERVICE [] _____ SUBJ TO PL 359: Yes [] No []
WILDERNESS AREA [] _____

SPLIT ESTATE: N/A [] SX [] PX [] OTHER [] _____
SRHA [] Was proper Notice filed if located on SHRA Land? Yes [] No []

RECONVEYED MINERALS ON BLM LAND REQUIRE OPENING ORDER FROM 1944 TO 1993:

Open to Entry On _____ N/A []

COMMENTS/STATUS: VOID [] PARTIALLY VOID [] PVT MINERALS [] WITHDRAWN LANDS []
OTHER [] _____

[] Claimant acknowledges that portions of the following claim(s) site(s) may be void or voidable.

Printed Name of Claimant _____ Signature of Claimant _____

*****FINAL ADJUDICATION*****

DATE 7/4/17 INITIALS FB

AMC440148

Steve Karolyi
P.O. Box 74353
Phoenix, AZ 85087

LOCATION NOTICE FOR LODE MINING CLAIM

Amendment BLM Serial # _____

NOTICE IS HEREBY GIVEN that the Gold Payday #1

_____ lode mining claim has been located

by Steve Karolyi whose current mailing

address is P.O. Box 74353

Phoenix, AZ 85087

BLM RECEIVED
2016 NOV 10 P 2:49
PHOENIX, ARIZONA

The general course of this claim is North - South and it is situated in La Paz

County, Arizona. This claim is 1500 feet in length and 600 feet in width.

20.66 Total Claim Acreage. This claim runs from the location monument on which this location notice

is posted on the centerline of the claim approximately 10 feet in a North direction to the South

end line and 300 feet in a East direction to the West end line. This claim is marked by six monuments, one at each corner and one at the center of each end line of the claim.

The location monument on which this notice is posted is situated within Section 10, Township 5

North, Range 12 West, Gila Salt River Base and Meridian, Arizona and this claim encompasses portions

of the following quarter section(s), section(s), Township(s) and Range(s) Southeast 1/4 of Section 10

Township 5 North, Range 12 West

Gila Salt River Base and Meridian, Arizona.

The locality of this claim with reference to some natural object or permanent monument and additional information

(if any) concerning its locality are as follows: 1800 feet West of the Southeast Section Corner of

Section 10, Township 5 North, Range 12 West

_____ The above information is shown on the attached map.

DATED AND POSTED on the ground this 3rd day of October, 2016.

LOCATOR(s) AGENT

Print Name(s) Steve Karolyi

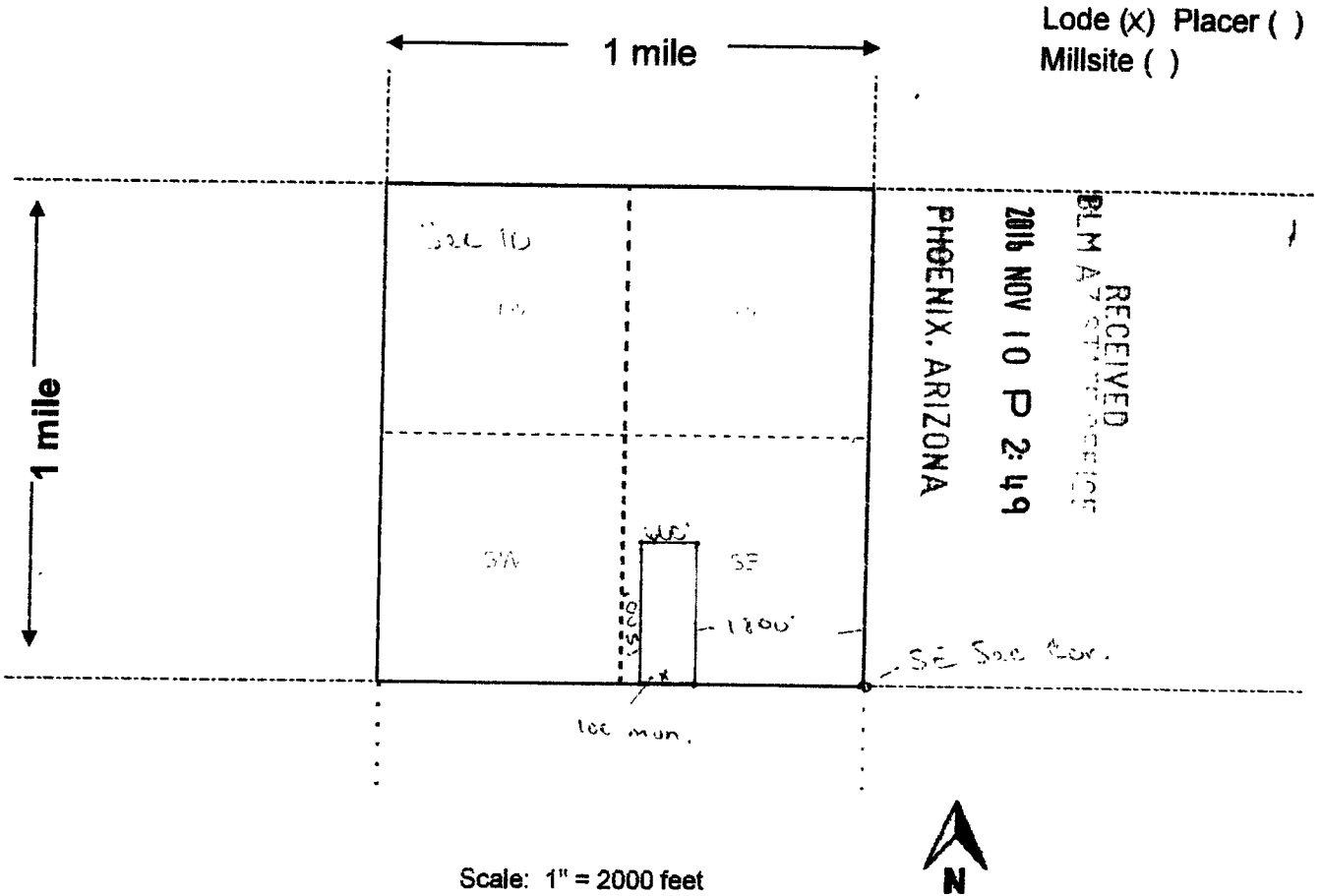
Signature(s) [Handwritten Signature]

Form MCF100
Revised July 2014

This form is available from the Arizona Geological Survey and may be reproduced.

ANCI40148

MINING CLAIM MAP



Scale: 1" = 2000 feet



AN0440148

1. The above map depicts the Gold Payday #1 mining claim, which is located in Section (s) 10, Township 5 North, Range 12 West, Gila and Salt River Base and Meridian, La Paz County, Arizona. Total claim acreage is 20.66
2. The type of corner and location monuments used are as follows: 2x2x4 Wooden Posts With Inscribed Metal Tags
3. The bearings and distances in degrees and feet between claim corners and to a public land survey monument are as depicted on the map.
4. If the claim is a placer or millsite claim with exterior limits conforming to legal subdivisions of the public survey, provide a legal description of the claim _____

Form MCF100a
Revised July 2014

Steve Karolyi
PO Box 74353
Phoenix, Az 85087

LOCATION NOTICE FOR LODE MINING CLAIM

Amendment BLM Serial # _____


NOTICE IS HEREBY GIVEN that the Gold Payday #2

_____ lode mining claim has been located

by Steve Karolyi whose current mailing

address is P.O Box 74353

Phoenix, AZ 85087



The general course of this claim is North - South and it is situated in _____

County, Arizona. This claim is 1500 feet in length and 600 feet in width.

20.66 Total Claim Acreage. This claim runs from the location monument on which this location notice

is posted on the centerline of the claim approximately 10 feet in a North direction to the South

end line and 300 feet in a East direction to the West end line. This claim is marked by six

monuments, one at each corner and one at the center of each end line of the claim.

The location monument on which this notice is posted is situated within Section 10, Township 5

North, Range 12 West, Gila Salt River Base and Meridian, Arizona and this claim encompasses portions

of the following quarter section(s), section(s), Township(s) and Range(s) Southeast 1/4 of Section 10

Township 5 North, Range 12 West

Gila Salt River Base and Meridian, Arizona.

The locality of this claim with reference to some natural object or permanent monument and additional information

(if any) concerning its locality are as follows: 1200 feet West of the Southeast Section Corner of

Section 10, Township 5 North, Range 12 West

_____ The above information is shown on the attached map.

DATED AND POSTED on the ground this 3rd day of October, 2016.

LOCATOR(s) AGENT

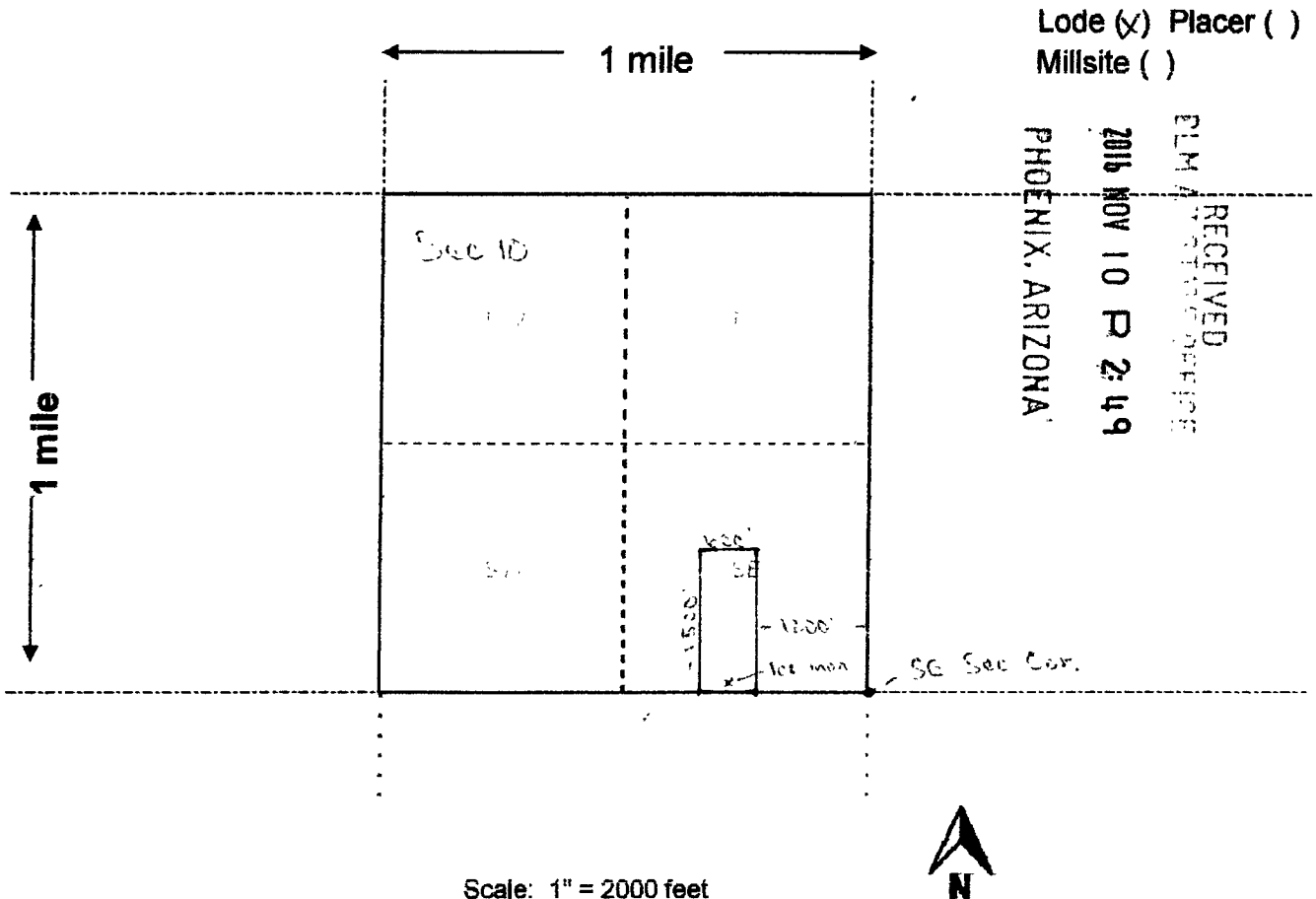
Print Name(s) Steve Karolyi

Signature(s) [Handwritten Signature]

Form MCF100
Revised July 2014

ANCI440149

MINING CLAIM MAP



Lode (x) Placer ()
Millsite ()

RECEIVED
ELM
2016 NOV 10 P 2:49
PHOENIX, ARIZONA

ANCI 40149

1. The above map depicts the Gold Payday #2 mining claim, which is located in Section (s) 10, Township 5 North, Range 12 West, Gila and Salt River Base and Meridian, La Paz County, Arizona. Total claim acreage is 20.66

2. The type of corner and location monuments used are as follows: 2x2x4 Wooden Posts With Inscribed Metal Tags

3. The bearings and distances in degrees and feet between claim corners and to a public land survey monument are as depicted on the map.

4. If the claim is a placer or millsite claim with exterior limits conforming to legal subdivisions of the public survey, provide a legal description of the claim _____

Steve Karolyi
PO Box 74353
Phoenix, AZ 85087

RECEIVED
BLM AZ
2016 NOV 10 P 2:48
PHOENIX, ARIZONA

LOCATION NOTICE FOR LODE MINING CLAIM

Amendment BLM Serial # _____

NOTICE IS HEREBY GIVEN that the Gold Payday #3

_____ lode mining claim has been located

by Steve Karolyi whose current mailing

address is P.O Box 74353

Phoenix, AZ 85087

BLM
Date
Stamp

The general course of this claim is North - South and it is situated in La Paz

County, Arizona. This claim is 1500 feet in length and 600 feet in width.

20.66 Total Claim Acreage. This claim runs from the location monument on which this location notice is posted on the centerline of the claim approximately 10 feet in a North direction to the South end line and 300 feet in a East direction to the West end line. This claim is marked by six monuments, one at each corner and one at the center of each end line of the claim.

The location monument on which this notice is posted is situated within Section 10, Township 5 North, Range 12 West, Gila Salt River Base and Meridian, Arizona and this claim encompasses portions of the following quarter section(s), section(s), Township(s) and Range(s) Southeast 1/4 of Section 10 Township 5 North, Range 12 West

Gila Salt River Base and Meridian, Arizona.

The locality of this claim with reference to some natural object or permanent monument and additional information (if any) concerning its locality are as follows: 600 feet West of the Southeast Section Corner of Section 10, Township 5 North, Range 12 West

_____ The above information is shown on the attached map.

DATED AND POSTED on the ground this 3rd day of October, 2016.

LOCATOR(s) AGENT

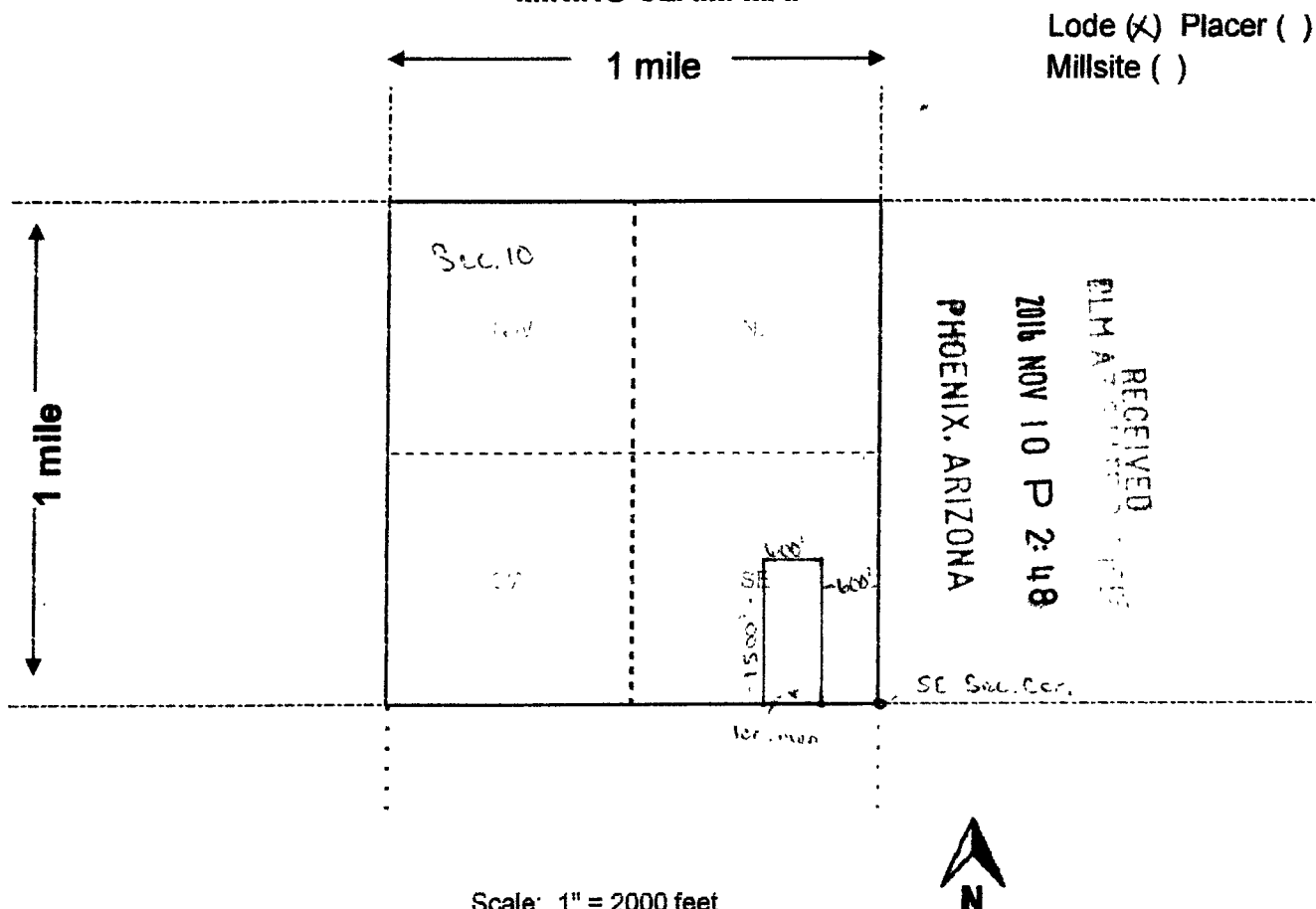
Print Name(s) Steve Karolyi

Signature(s) [Handwritten Signature]

Form MCF100
Revised July 2014

ATC140150

MINING CLAIM MAP



AHC140150

1. The above map depicts the Gold Payday #3 mining claim, which is located in Section (s) 10, Township 5 North, Range 12 West, Gila and Salt River Base and Meridian, La Paz County, Arizona. Total claim acreage is 20.66
2. The type of corner and location monuments used are as follows: 2x2x4 Wooden Posts With Inscribed Metal Tags
3. The bearings and distances in degrees and feet between claim corners and to a public land survey monument are as depicted on the map.
4. If the claim is a placer or millsite claim with exterior limits conforming to legal subdivisions of the public survey, provide a legal description of the claim _____

Form MCF100a
Revised July 2014

Steve Karolyi
PO Box 74353
Phoenix, AZ 85087

LOCATION NOTICE FOR LODE MINING CLAIM

Amendment BLM Serial # _____

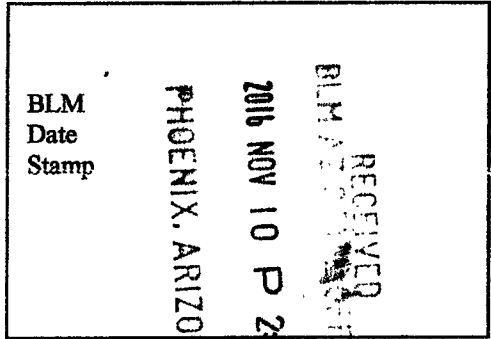
NOTICE IS HEREBY GIVEN that the Gold Payday #4

_____ lode mining claim has been located

by Steve Karolyi whose current mailing

address is P.O Box 74353

Phoenix, AZ 85087



The general course of this claim is North - South and it is situated in La Paz

County, Arizona. This claim is 1500 feet in length and 600 feet in width.

20.66 Total Claim Acreage. This claim runs from the location monument on which this location notice is posted on the centerline of the claim approximately 10 feet in a North direction to the South end line and 300 feet in a East direction to the West end line. This claim is marked by six monuments, one at each corner and one at the center of each end line of the claim.

The location monument on which this notice is posted is situated within Section 10, Township 5 North, Range 12 West, Gila Salt River Base and Meridian, Arizona and this claim encompasses portions of the following quarter section(s), section(s), Township(s) and Range(s) Southeast 1/4 of Section 10 Township 5 North, Range 12 West

Gila Salt River Base and Meridian, Arizona.

The locality of this claim with reference to some natural object or permanent monument and additional information (if any) concerning its locality are as follows: On the Southeast Section Corner of Section 10, Township 5 North, Range 12 West

_____ The above information is shown on the attached map.

DATED AND POSTED on the ground this 3rd day of October, 2016.

LOCATOR(s) AGENT

Print Name(s) Steve Karolyi

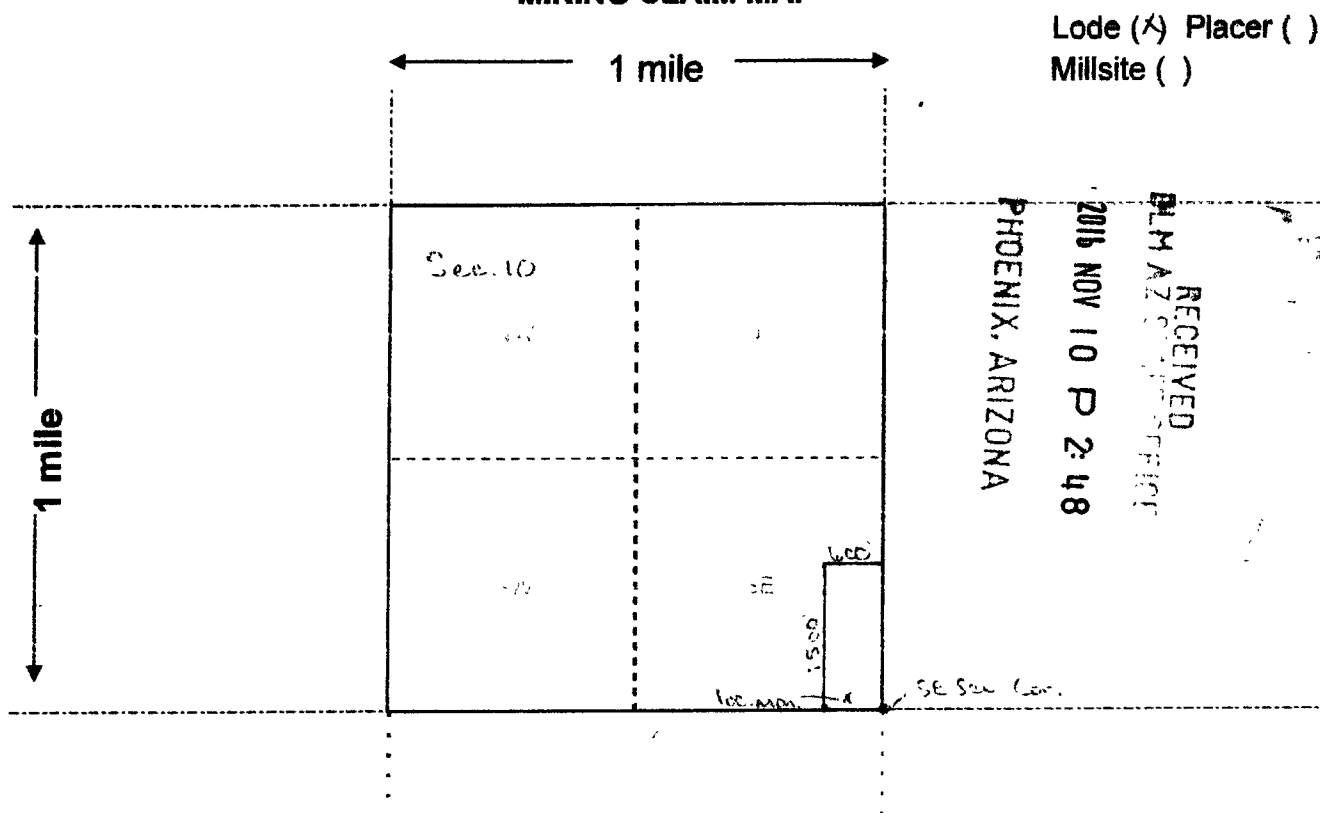
Signature(s) [Handwritten Signature]

Form MCF100
Revised July 2014

This form is available from the Arizona Geological Survey and may be reproduced.

ANCH0151

MINING CLAIM MAP



Scale: 1" = 2000 feet



1. The above map depicts the Gold Payday #4 mining claim, which is located in Section (s) 10, Township 5 North, Range 12 West, Gila and Salt River Base and Meridian, La Paz County, Arizona. Total claim acreage is 20.66

2. The type of corner and location monuments used are as follows: 2x2x4 Wooden Posts With Inscribed Metal Tags

3. The bearings and distances in degrees and feet between claim corners and to a public land survey monument are as depicted on the map.

4. If the claim is a placer or millsite claim with exterior limits conforming to legal subdivisions of the public survey, provide a legal description of the claim _____

Form MCF100a
Revised July 2014

AHC440151

Steve Karolyi
PO Box 74353
Phoenix, AZ 85087

LOCATION NOTICE FOR LOSE MINING CLAIM

Amendment BLM Serial # _____

NOTICE IS HEREBY GIVEN that the Gold Payday #5
_____ lode mining claim has been located
by Steve Karolyi whose current mailing
address is P.O Box 74353
Phoenix, AZ 85087

BLM
Date
Stamp

2016 NOV 10 PM 2:18
PHOENIX, ARIZONA

RECEIVED

The general course of this claim is North - South and it is situated in La Paz

County, Arizona. This claim is 1500 feet in length and 600 feet in width.

20.66 Total Claim Acreage. This claim runs from the location monument on which this location notice is posted on the centerline of the claim approximately 10 feet in a North direction to the South end line and 300 feet in a East direction to the West end line. This claim is marked by six monuments, one at each corner and one at the center of each end line of the claim.

The location monument on which this notice is posted is situated within Section 11, Township 5 North, Range 12 West, Gila Salt River Base and Meridian, Arizona and this claim encompasses portions of the following quarter section(s), section(s), Township(s) and Range(s) Southwest 1/4 of Section 11 Township 5 North, Range 12 West

Gila Salt River Base and Meridian, Arizona.

The locality of this claim with reference to some natural object or permanent monument and additional information (if any) concerning its locality are as follows: On the Southwest Section Corner of
Section 11, Township 5 North, Range 12 West

_____ The above information is shown on the attached map.

DATED AND POSTED on the ground this 3rd day of October, 2016.

LOCATOR(s) AGENT

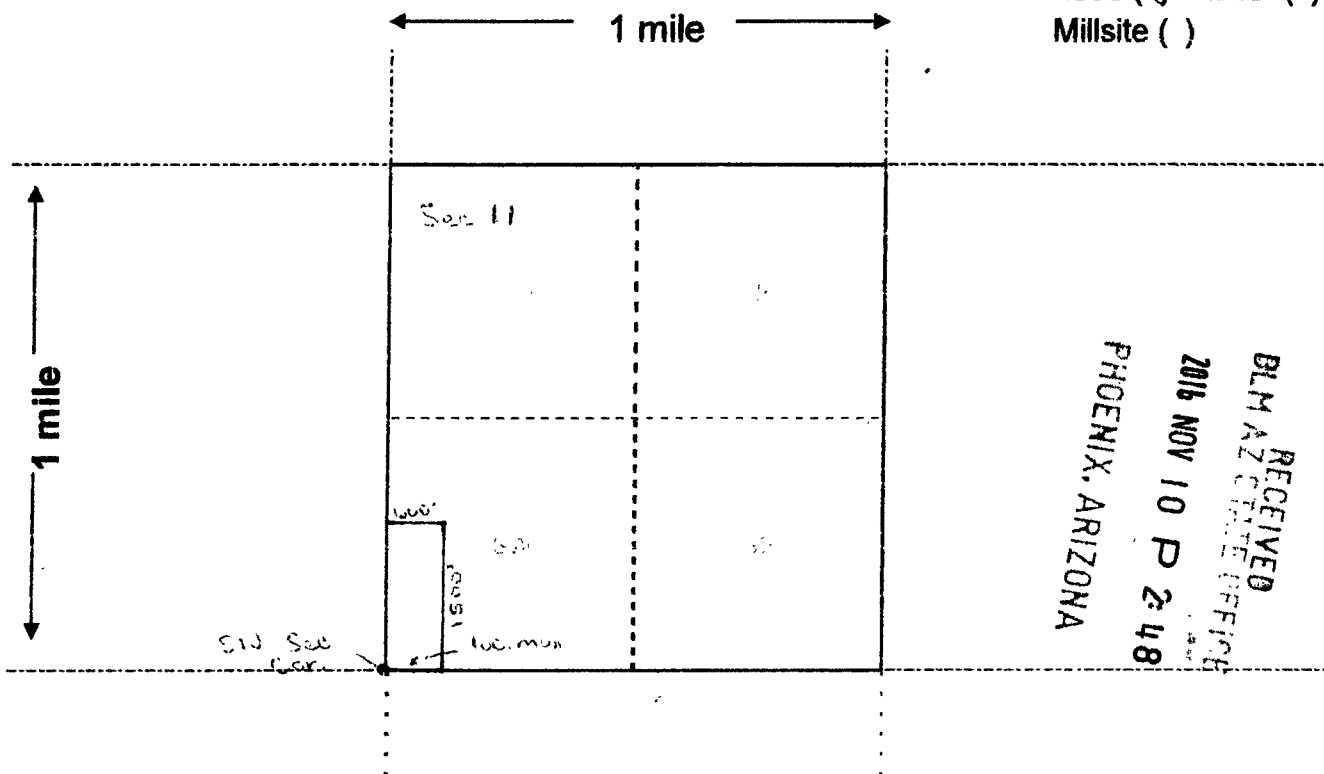
Print Name(s) Steve Karolyi

Signature(s) [Signature]

AH0140152

MINING CLAIM MAP

Lode (X) Placer ()
Millsite ()



RECEIVED
BLM AZ STATE OFFICE
2016 NOV 10 P 2:48
PHOENIX, ARIZONA

Scale: 1" = 2000 feet



AHC140152

1. The above map depicts the Gold Payday #5 mining claim, which is located in Section (s) 11, Township 5 North, Range 12 West, Gila and Salt River Base and Meridian, La Paz County, Arizona. Total claim acreage is 20.66

2. The type of corner and location monuments used are as follows: 2x2x4 Wooden Posts With Inscribed Metal Tags

3. The bearings and distances in degrees and feet between claim corners and to a public land survey monument are as depicted on the map.

4. If the claim is a placer or millsite claim with exterior limits conforming to legal subdivisions of the public survey, provide a legal description of the claim _____

Form MCF100a
Revised July 2014

Input Parameters for Geographic Report with Land

System Id = CR

Admin State = AZ

Geo State =

Casetype Begins With

Case Disp Txt = AUTHORIZED, CANCELLED, EXPIRED, PENDING, REJECTED, RELINQUISHED, WITHDRAWN

Mer Twp Rng =

Section =

Mtrs = 14 0050N 0120W 010, 14 0050N 0120W 011, 14 0050N 0120W 999

Commodity =

Commodity Txt =

Pending Org =

Pend Org Decode =

Total Rows Returned: 1

RUN TIME: 07:02 AM

UNITED STATES DEPARTMENT OF INTERIOR
BUREAU OF LAND MANAGEMENT
GEOGRAPHIC REPORT WITH LAND
Sorted by Serial Number

RUN DATE: 11/18/2016
Page 1 of 1

Serial Number: AZPHX 0086056
Total Case Acres: 542.590

<u>Casetype</u>	<u>Case Disp</u>	14	0050N	0120W	<u>Sect</u>	<u>Sur Typ</u>	<u>Sur Num</u>	<u>Suff</u>	<u>Subdivision</u>	<u>Act Pend</u>
288100	AUTHORIZED				010	ALIQ			E2W2;	

TOWNSHIP 05 NORTH RANGE 12 WEST OF THE GILA & SALT RIVER MERIDIAN, ARIZONA

SECS	SUBDIVISION																Acres	Kind of Entry or Purpose	Serial Number or Order Number	Action Date	Remarks		
	NE 1/4				NW 1/4				SW 1/4				SE 1/4									Lots	Other Description
	NE	NW	SW	SE	NE	NW	SW	SE	NE	NW	SW	SE	NE	NW	SW	SE							
	For orders affecting disposal or use of unidentified lands withdrawn for classification minerals, water, and/or other public purposes, and Indian treaties, refer to Index to Miscellaneous Documents																						
																	ALL SECS 16 AND 36,	TERRITORIAL RESERVATION	ACT OF CONGRESS	2/24/1863	EXTENDS AND CONTINUES IN FORCE ACTS OF 9/9/1850 AND 7/22/1854,		
																	LOT 1081-B (MS),	5 00	PATENT / ME	24139	4/5/1894	MC 548 4N 13W,	
																	ALL SECS 2 16, 32, 36	STATE GRANT	ACT OF CONGRESS	6/20/1910	TITLE TO STATE FIXED BY PROC 2/14/1912, SUBJECT TO PRIOR RIGHTS,		
																	MS 2744,	20 661	PATENT / ME	220150	8/4/1911	5N 13W,	
17																							
18																							
19																							
20																	MS 2740-A,	196 882	PATENT / ME	236877	12/7/1911	5N 13W,	
30																1	5N 13W,	39 98	HE	PHX-024668	3/23/1914	REL 12/21/1917,	
30															X	X							
31	X	X																160 00	PATENT / HE	425393	8/12/1914		
32			X	X														80 00	PATENT / HE	513159	2/12/1916		
31				X														40 00	HE	PHX-027864	3/14/1916	REL 4/1/1918,	
32													X										
33										X	X	X						160 00	PATENT / HE	552390	10/30/1916		
6																1-4		160 04	HE	PHX-039485	5/1/1918	REL 9/12/1921,	
32			X	X														80 00	IL BASE	7	5/23/1918	16S 25E,	
6			X				X	X						X				160 00	PATENT / HE	658898	1/13/1919		
30							X			X						2-4							
31					X													240 18	PATENT / HE	658904	1/13/1919		
31			X															40 00	PATENT / CE	671400	3/25/1919		
7			X	X				X								2							
8				X	X	X	X											318 66	HE	PHX-047125	5/18/1920	CANC 9/23/1925,	
5																	ALL, 12S 23E,	640 00	IL	33	6/25/1920	SX QCD'S TO US 12/7/1940,	
32												X						40 00	IL BASE	33	6/25/1920	12S 23E,	
4			X	X			X	X								1-4		319 92	HE	PHX-048246	7/10/1920	REL 4/25/1921,	
31				X														40 00	IL	39	11/30/1920	16N 1E,	
33																	M&B, SUBDIV UNDEF,		R/W CANAL	PHX-046115	4/2/1921	OTHER TPS 4N 11W, 4N 12W, REL 6/26/1936,	
6																1, 2		80 06	SRHE	PHX-051970	9/12/1921	CANC 8/7/1922,	
7							X			X						3, 4	5N 13W,	157 58	SRHE	PHX-047126	10/15/1921	CANC 3/25/1927,	

TOWNSHIP 05 NORTH RANGE 12 WEST OF THE GILA & SALT RIVER MERIDIAN, ARIZONA

SECS	SUBDIVISION																Acres	Kind of Entry or Purpose	Serial Number or Order Number	Action Date	Remarks					
	NE 1/4				NW 1/4				SW 1/4				SE 1/4									Lots	Other Description			
	NE	NW	SW	SE	NE	NW	SW	SE	NE	NW	SW	SE	NE	NW	SW	SE										
For orders affecting disposal or use of unidentified lands withdrawn for classification, minerals, water, and/or other public purposes, and Indian treaties, refer to Index to Miscellaneous Documents																										
33			X				X	X	X						X	X	X	X			320.00	PATENT / HE	893542	1/20/1923		
6																			3, 4		78.98	PATENT / SRHE	895439	2/7/1923	5N 13W,	
																				ALL SECS 2, 16, 32, 36;		STATE GRANT	ACT OF CONGRESS	1/25/1927	EXTENDS ACT OF 6/20/1910 TO MINERAL LANDS; SUBJECT TO PRIOR RIGHTS;	
6				X										X	X		X	X	5-7							
7	X	X			X														1		474.68	PATENT / SRHE	1001000	4/29/1927		
3																				ALL;	640.00	SRHE	PHX-063768	9/7/1928	REL 3/5/1929;	
2																				ALL;		QCD TO US / SX	PHX-075418	2/20/1939	4N 14W,	
16																				ALL;						
36																				ALL, 4N 11W;		QCD TO US / SX	PHX-075419	11/30/1940	O OPENING TO ENTRY 10/9/1981;	
5			X	X		X	X	X	X	X	X	X	X	X	X	X	X	X	1-4	7N 12W;		QCD TO US / SX	PHX-075766	12/7/1940	O OPENING TO ENTRY 10/9/1981;	
22	X																					RI RESERVOIR	20	7/15/1941		
29													X													
30								X							X				1			R/W TELEPHONE AND TELEGRAPH LINE	PHX-083392	7/27/1949	TO TERM 6/26/1999; 3N 11W; AMENDED; PROOF OF CONSTRUCTION 1/5/1950, 1/19/1954; RENEWED 7/26/1999; TO TERM 7/25/2029;	
3						X	X			X	X								4							
10				X			X	X					X													
15	X	X													X	X										
22	X	X	X	X										X	X	X	X									
27	X	X		X										X			X									
34	X			X										X			X					R/W GAS PIPELINE	PHX-086056	10/31/1949	PERPETUAL; 2N 12W; PROOF OF CONSTRUCTION 2/19/1953;	
3				X																		RI TROUGHS AND CORRALS	462	1/6/1952		
20																						RI RAINWATER CATCHMENTS		9/2/1953	CANC;	
31																			1		40.11	PATENT / PS	1151472	4/11/1955		
9																				SWNESE, SENESE, S2NWNESE, S2NENESE, N2NWSESE, N2NESESE;	40.00					
10																				SESWSW, SWSESW, SESESW;	30.00	FLUP HIGHWAY MATERIAL 23	AR-031567	5/9/1957	OTHER TPS: 4N 14W, 5N 14W; EXPIRED 6/1/1967;	
4																				E2SWSW, W2SESW;	40.00	FLUP HIGHWAY MATERIAL	28	7/15/1957	EXPIRED 8/1/1962;	
33																				M&B, 4N 12W;		RI CENTENNIAL NARROWS DAM	221	3/25/1958	CANC;	
31							X														80.07	PATENT / PS	1198327	8/17/1959	5N 13W;	

TOWNSHIP 05 NORTH RANGE 12 WEST OF THE GILA & SALT RIVER MERIDIAN, ARIZONA

SECs	SUBDIVISION																Acres	Kind of Entry or Purpose	Serial Number or Order Number	Action Date	Remarks			
	NE 1/4				NW 1/4				SW 1/4				SE 1/4									Lots	Other Description	
	NE	NW	SW	SE	NE	NW	SW	SE	NE	NW	SW	SE	NE	NW	SW	SE								
For orders affecting disposal or use of unidentified lands withdrawn for classification, minerals, water, and/or other public purposes, and Indian treaties, refer to Index to Miscellaneous Documents																								
11																		ALL;	640.00	LEASE / OG	AR-030106	3/1/1961	TERM 3/2/1970; SUBJ TO APLN 3/16/1970;	
19									X				X				X		4					
30																	1	5N 13W;		R/W TRANSMISSION LINE	A-605	6/26/1967	CASE CLOSED 11/9/1993;	
31									X	X	X	X	X	X	X	X		1N 13W;		O PROPOSED CL FOR MULTIPLE USE MANAGEMENT	A-1099	7/21/1967	SEGREGATES THE PUBLIC LANDS FROM APPROPRIATION UNDER AGRICULTURAL LAND LAWS, PS, SX; PUB IN FR 7/27/1967; O CL 10/17/1967; PUB IN FR 10/23/1967; CL TERM 10/7/1981;	
1																		ALL;						
2																		ALL;						
3																		ALL;						
4																		ALL;						
5																		ALL;						
7		X	X			X	X	X	X	X	X	X	X	X	X	X								
8																		ALL;						
9																		ALL;						
10																		ALL;						
11																		ALL;						
12																		ALL;						
13																		ALL;						
14																		ALL;						
15																		ALL;						
16																		ALL;						
17																		ALL;						
18																		ALL;						
19																		ALL;						
20																		ALL;						
21																		ALL;						
22																		ALL;						
23																		ALL;						
24																		ALL;						
25																		ALL;						

TOWNSHIP 05 NORTH RANGE 12 WEST OF THE GILA & SALT RIVER MERIDIAN, ARIZONA

SECs	SUBDIVISION																Acres	Kind of Entry or Purpose	Serial Number or Order Number	Action Date	Remarks		
	NE 1/4				NW 1/4				SW 1/4				SE 1/4									Lots	Other Description
	NE	NW	SW	SE	NE	NW	SW	SE	NE	NW	SW	SE	NE	NW	SW	SE							
For orders affecting disposal or use of unidentified lands withdrawn for classification, minerals, water, and/or other public purposes, and Indian treaties, refer to Index to Miscellaneous Documents																							
26																	ALL;						
27																	ALL;						
28																	ALL;						
29																	ALL;						
30	X	X	X	X	X	X	X								X	X							
34																	ALL;						
35																	ALL;						
36																	ALL; 1N 4W;	O PROPOSED CL FOR MULTIPLE USE MANAGEMENT	A-1100	7/21/1967	SEGREGATES THE PUBLIC LANDS FROM APPROPRIATION UNDER AGRICULTURAL LAND LAWS, PS, SX, PUB IN FR 7/27/1967; O CL 10/17/1967; PUB IN FR 10/23/1967; CL TERM 10/7/1981;		
4																	S2SENW;	20.00	O CL / R&PP	A-742	8/23/1967	NOT OPEN TO ME, SUBJ TO MINERAL LEASING ACT; SANITARY LANDFILL;	
5															1-4			160.00	IL	494	4/17/1970	10N 8W;	
11																	ALL;	640.00	LEASE / OG	A-9557	6/22/1976	EFF 7/1/1976; TERM 6/30/1986; OG SIM OCT 1986; CASE CLOSED 12/1/1986;	
14																	ALL;	640.00	LEASE / OG	A-9934	7/5/1977	EFF 8/1/1977; TERM 7/31/1987; OG SIM OCT 1987; CASE CLOSED 12/1/1987;	
13																	ALL;	640.00	LEASE / OG	A-10993	12/11/1978	EFF 1/1/1979; TERM 1/1/1986; OG SIM JUN 1986; CASE CLOSED 8/1/1986;	
1			X	X			X	X	X	X	X	X	X	X	X	X		1-4					
3			X	X			X	X	X	X	X	X	X	X	X	X		1-4					
4			X	X			X	X	X	X	X	X	X	X	X	X		1-4					
6				X									X	X		X	X	2395.56	LEASE / OG	A-13482	10/21/1980	EFF 11/1/1980; TERM 11/1/1982. OG SIM JAN 1983;	
7	X	X	X	X	X			X	X			X	X	X	X	X		1-4					
8																	ALL;						
9																	ALL;						
10																	ALL;	2554.80	LEASE / OG	A-13483	10/21/1980	EFF 11/1/1980; TERM 11/1/1982; OG SIM JAN 1983;	
12																	ALL;						
15																	ALL;						
17	X	X	X	X	X	X	X	X	X	X	X	X	X	X	X	X							
18	X	X	X	X	X			X										1, 2					
19								X	X			X						2	2430.50	LEASE / OG	A-13484	10/21/1980	EFF 11/1/1980; S2NE EXCL PATENT 236877; TERM 11/1/1982; OG SIM JAN 1983;
23																	ALL;						

TOWNSHIP 05 NORTH RANGE 12 WEST OF THE GILA & SALT RIVER MERIDIAN, ARIZONA

SECS	SUBDIVISION																Acres	Kind of Entry or Purpose	Serial Number or Order Number	Action Date	Remarks		
	NE 1/4				NW 1/4				SW 1/4				SE 1/4									Lots	Other Description
	NE	NW	SW	SE	NE	NW	SW	SE	NE	NW	SW	SE	NE	NW	SW	SE							
For orders affecting disposal or use of unidentified lands withdrawn for classification, minerals, water, and/or other public purposes, and Indian treaties, refer to Index to Miscellaneous Documents																							
26																		ALL,	1280 00	LEASE / OG	A-13485	10/21/1980	EFF 11/1/1980, TERM 11/1/1982, OG SIM JAN 1983,
24					X	X	X	X	X	X	X	X					1-8						
25					X	X	X	X	X	X	X	X					1-8		1295 28	LEASE / OG	A-13486	10/21/1980	EFF 11/1/1980, TERM 11/1/1982, OG SIM JAN 1983,
19													X	X	X	X							
20	X	X	X	X	X				X	X	X	X	X	X	X	X							
21																		ALL,					
22																		ALL,					
30	X	X	X	X	X								X	X			1						
31													X	X	X	X			2559 98	LEASE / OG	A-13487	10/21/1980	EFF 11/1/1980, TERM 11/1/1982, OG SIM JAN 1983,
27																		ALL,					
28																		ALL,					
29																		ALL,					
31								X									2-4						
33	X	X		X	X	X													2280 13	LEASE / OG	A-13488	10/21/1980	EFF 11/1/1980, TERM 11/1/1982, OG SIM JAN 1983,
34																		ALL,					
35																		ALL,	1280 00	LEASE / OG	A-13489	10/21/1980	EFF 11/1/1980, TERM 11/1/1982, OG SIM JAN 1983,
16																		ALL,					
36																		ALL,		O OPENING TO ENTRY	PHX-075419-01	10/9/1981	4N 11W,
5			X	X			X	X	X	X	X	X	X	X						O OPENING TO ENTRY	PHX-075766	10/9/1981	7N 12W,
4																		S2SENW,	20 00	LEASE / R&PP	A-742-01	1/5/1984	TO TERM 1/4/1994, RENEWED, TO TERM 12/31/2017
4			X	X			X		X	X	X	X	X	X	X	X	1-4	N2SENW,		NORA / SX	A-20346-G	10/10/1985	SEGREGATES THE LANDS FROM THE PUBLIC LAND LAWS AND THE MINING LAWS BUT NOT THE MINERAL LEASING LAWS OR GEOTHERMAL STEAM ACT, SEG TO TERM 10/9/1987,
6																	1, 2			NORA / SX	A-20346-P	12/18/1986	SEGREGATES THE LANDS FROM APPROPRIATION UNDER THE PUBLIC LAND LAWS, INCLUDING THE MINING LAWS, BUT NOT THE MINERAL LEASING LAWS OR GEOTHERMAL STEAM ACT, SEG TO TERM 12/17/1988, OTHER TPS 1N 3W, 1N 4W, 1N 6W, 1N 10W, 2N 6W, 2N 9W, 2N 10W, 3N 9W, 3N 10W, 3N 11W, 3N 12W, 4N 15W, 5N 13W, 6N 11W, 6N 12W, 6N 13W, 7N 5W, 7N 6W, 7N 7W, 8N 7W, 12N 5W, 12N 9W, 13N 4W, 14N 4W, 18N 19W, 33N 12W, 1S 5W, 1S 6W, 1S 7W, 1S 9W, 5S 10W, 6S 4W, 6S 7W, 6S 10W, 6S 11W, 6S 12W, 6S 13W, 6S 14W, 7S 11W, 7S 12W, 7S 14W, 8S 14W,
6																	2	LD TP 30N 2W,		NORA / SX	A-22796	5/25/1987	SEGREGATES THE LANDS FROM ALL APPROPRIATIONS UNDER THE PUBLIC LAND LAWS, INCLUDING THE MINING LAWS, BUT NOT THE MINERAL LEASING LAWS, SEG TO TERM 5/24/1989,

TOWNSHIP 05 NORTH RANGE 12 WEST OF THE GILA & SALT RIVER MERIDIAN, ARIZONA

SECS	SUBDIVISION																Lots	Other Description	Acres	Kind of Entry or Purpose	Serial Number or Order Number	Action Date	Remarks
	NE 1/4				NW 1/4				SW 1/4				SE 1/4										
	NE	NW	SW	SE	NE	NW	SW	SE	NE	NW	SW	SE	NE	NW	SW	SE							
For orders affecting disposal or use of unidentified lands withdrawn for classification, minerals, water, and/or other public purposes, and Indian treaties, refer to Index to Miscellaneous Documents																							
6																	2	LD TP 27N 9E,		PATENT / SX	02-87-0047	9/25/1987	(A-22796),
2		X	X			X	X	X	X	X	X	X	X	X	X	X	1-4						
5		X	X			X	X	X	X	X	X	X	X	X						DEED OF RECON / SX	A-22098	5/12/1987	LD TP 2N 10W
4																		M&B		R/W ROAD	AZA-24519	8/6/1991	PERPETUAL, RS 2477, OTHER TP 6N 12W,
6																	1			NORA	A-23631	2/24/1989	SEGREGATES THE LANDS FROM APPROPRIATION UNDER THE PUBLIC LAND LAWS, INCLUDING THE MINING LAWS, BUT NOT THE MINERAL LEASING LAWS OR GEOTHERMAL STEAM ACT, SEG TO TERM 2/23/1991; OTHER TPS 1N 10W, 5N 13W, 6N 13W 7N 6W, 7N 7W, 8N 7W, 8N 9W, 1S 6W, 1S 7W, 1N 6W, 2N 9W, 2N 10W, 3N 9W 3N 10W 3N 11W, 3N 12W, 12N 5W, 12N 9W, 13N 4W, 14N 4W, 8S 14W, 7S 11W, 7S 12W, 7S 14W, 6S 7W, 6S 10W, 6S 11W, 6S 12W, 6S 13W, 6S 14W, 5S 10W, 1S 9W,
4									X	X													
5													X	X				7.60	R/W ROAD	AZA-24426	8/20/1990	AMENDED 7/15/1992 TO TERM 8/19/2020,	
6																	1			NORA / PX	AZA-25088	2/22/1991	SEGREGATES THE LANDS FROM APPROPRIATION UNDER THE PUBLIC LAND LAWS, INCLUDING THE MINING LAWS, BUT NOT THE MINERAL LEASING LAWS OR GEOTHERMAL STEAM ACT, SEG TO TERM 2/21/1993, OTHER TPS 1N 6W, 1N 10W, 2N 9W, 2N 10W, 3N 9W, 3N 10W, 3N 11W, 3N 12W, 5N 13W, 6N 13W, 7N 6W, 7N 7W, 8N 7W, 8N 9W, 12N 5W, 12N 9W, 13N 4W, 14N 4W 1S 6W, 1S 7W, 1S 9W, 5S 10W, 6S 4W, 6S 7W, 6S 10W, 6S 11W, 6S 12W, 6S 13W, 6S 14W, 7S 11W, 7S 12W, 7S 14W, 8S 14W,
29											X												
30						X		X							X					R/W TELEPHONE AND TELEGRAPH LINE	AZA-31803	6/27/2001	TO TERM 12/31/2021,
32			X																				
33		X			X	X	X	X					X	X	X	X				R/W ROAD	AZA-35714-13	9/23/2011	AMENDED 9/28/2017, TO TERM 12/31/2030
14									X	X	X	X								R/W ROAD	AZA-36966	12/5/2016	
30																			SWSWNE,	R/W ROAD	AZA-36967	12/5/2016	LD TP 4N 12W
4																	2, 3	E2SENW, W2NWNE, W2SWNE, E2NENW,		R/W ROAD	AZA-37008	12/5/2016	OTHER TP 6N 12W,
7																		W2SWNW,		R/W ROAD	AZA-37010	12/5/2016	